

+NOTICE!!

These documents have been scanned!

Do not place un-scanned documents beneath this notice!

Do not remove this notice from this file!

GPO Jacket No. 560-102
Print Order 61540
Rise Business Services, LLC
Job=AZ15 7/15/2019



Box Number= AZ15165



Claim Begin-End: AMC334443-AMC334452

1 Initial Receipt



AZ15165-4

AMC334171-AMC335144

Date Prepared: August 9, 1995

Lead A MC Number: A MC 334443

Ending A MC Number: A MC 334452

CASE CLAIM INDEX

<u>SERIAL NUMBER</u>	<u>CLOSURE DECISION DATE</u>	<u>CLAIM NAME</u>
A MC 334443		Big Grin
A MC 334444		Campo
A MC 334445		Goldeagle's Nest
A MC 334446		Gold Strike No. 2
A MC 334447		Gold Strike No. 3
A MC 334448		Gold Strike No. 4
A MC 334449		Gold Strike No. 7
A MC 334450		Gold Strike No. 8
A MC 334451		Gold Strike No. 9
A MC 334452		Trace Amegoes No. 3

UNITED STATES
DEPARTMENT OF THE INTERIOR
BUREAU OF LAND MANAGEMENT

RECEIPT AND ACCOUNTING ADVICE

NO. **2103905**

04

WG/AZ

06/14/95

Subject:

LOCATION FEE & SERVICE FEE (10)

2 4 11 250.00

Applicant:

CLAIM MAINTENANCE FEE 1995 (10)

2 4 12 100.00

2 4 13 1,000.00

LWLD PROPERTIES, L.L.C.
13215 N. 38TH AVE.
PHOENIX AZ. 85029

Remitter: SAME CK. # 0118
602-834-6030

(Handwritten mark)

ENTERED IN COMPUTER

Assignor:

6/22/95 Skivas YKH

LEASE MANAGEMENT DATA NEW UPDATE PAYMENT

ORIGINAL SERIAL NO.	ASG.	TYPE	ST.	CTY.	FUND SYMBOL	ACRES/UNITS	RATE
AMC 334443-334452							

AMOUNT	ANV. DATE	EXP. DATE	BILL CYC.	S/C	DISTRICT	NEXT BILL	MISC. DATA	U of M	ACTUAL UNITS

ASSIGNMENT SERIAL NO.	ASG.	TYPE	ST.	CTY.	FUND SYMBOL	ACRES/UNITS	RATE

AMOUNT	ANV. DATE	EXP. DATE	BILL CYC.	S/C	DISTRICT	NEXT BILL	MISC. DATA	U of M	ACTUAL UNITS

APPLY REMITTANCE				Remarks:
ACTION	FUND SYMBOL	CTY.	AMOUNT	
FILING FEE				
RENTAL				
UNEARNED				
REFUND				
TOTAL				
AMOUNT DUE				

BY:

DATE:

Lease in Escrow?
 KGS?
 Auto Escalates?
 Auto Renew?

Of Interest?
 Operating Rights?
 Operator
 Bond Filed?

FOR MMS USE ONLY

BILLEE		FOREST REFUGE
NUMBER		
OCS SECTION		
CODE		

NOTICE!!

These documents have been scanned!

Do not place un-scanned documents beneath this notice!

Do not remove this notice from this file!

GPO Jacket No. 560-102
Print Order 61540
Rise Business Services, LLC
Job=AZ15 7/15/2019



Box Number= AZ15165



Claim Begin-End: AMC334443-AMC334452

2 Correspondence



AZ15165-4 AMC334171-AMC335144

**NO
DOCUMENTS
FOUND**

NO DOCUMENTS FOUND
NO DOCUMENTS FOUND

NOTICE!!

These documents have been scanned!

Do not place un-scanned documents beneath this notice!

Do not remove this notice from this file!

GPO Jacket No. 560-102
Print Order 61540
Rise Business Services, LLC
Job=AZ15 7/15/2019



Box Number= AZ15165



Claim Begin-End: AMC334443-AMC334452

3 Transfers



AZ15165-4

AMC334171-AMC335144

**NO
DOCUMENTS
FOUND**

NO DOCUMENTS FOUND
NO DOCUMENTS FOUND

NOTICE!!

These documents have been scanned!

Do not place un-scanned documents beneath this notice!

Do not remove this notice from this file!

GPO Jacket No. 560-102
Print Order 61540
Rise Business Services, LLC
Job=AZ15 7/15/2019



Box Number= AZ15165



Claim Begin-End: AMC334443-AMC334452

4 Annual Filings



AZ15165-4

AMC334171-AMC335144

334443

UNITED STATES
DEPARTMENT OF THE INTERIOR
BUREAU OF LAND MANAGEMENT

5

EAG

MAINTENANCE FEE WAIVER CERTIFICATION

FORM APPROVED
OMB NO. 1004-0114
Expires: January 31, 2020

SEE INSTRUCTIONS ON PAGE 2

1. This small miner waiver is filed for the assessment year beginning on September 1, 2019 and ending on September 1, 2020.
2. The undersigned and all related parties owned ten or fewer mining claims, mill, or tunnel sites located and maintained on Federal lands in the United States of America on September 1, 2019.
3. The undersigned have performed the assessment work required by law for each mining claim listed prior to filing this waiver and understand that by filing this form, the undersigned must file an affidavit of assessment work with the Bureau of Land Management (BLM) by the December 30th following the filing of this waiver.
4. The undersigned understand that if the assessment work obligation has not yet come due under 30 U.S.C. 28 (for those claims in their first assessment year only), a notice of intent to hold reciting this condition must be recorded by the December 30th following the filing of this waiver.
5. The undersigned understand that mill and tunnel sites may also be listed on this waiver and be waived from payment of the maintenance fee, and that a notice of intent to hold for these sites is required to be filed with the BLM by the December 30th following the filing of this waiver.
6. The undersigned understand and acknowledge that pursuant to 43 U.S.C. 1212 and 18 U.S.C. 1001, the filing or recording of a false, fictitious, or fraudulent document with the BLM may result in a fine of up to \$250,000, a prison term not to exceed five years, or both.
7. The mining claims, mill or tunnel sites for which this waiver from payment of the maintenance fees is requested are:

CLAIM OR SITE NAME	BLM RECORDATION SERIAL NUMBER
1. Big Grin	AMC 334443
2. Campo	AMC 334444
3. Gold Strike No. 4	AMC 334448
4. Gold Strike No. 7	AMC 334449
5. Gold Strike No. 8	AMC 334450
6. Gold Strike No. 9	AMC 334451
7. Goldeagle's Nest	AMC 334445
8. Gold Strike No. 2	AMC 334446
9. Gold Strike No. 3	AMC 334447
10. Trace Amegoes No. 3	AMC 334452

The owner(s) (claimants) of the above mining claims and sites are:

LWLD Properties LLC. / Ralph D. Lewis, Jr. (Mgr. partner)

(Owner's Name - Please Print)

13215 North 38th Avenue

(Owner's Mailing Address)

Ralph D. Lewis, Jr.
(Owner's Signature)

Phoenix

(City)

AZ

(State)

85029

(Zip Code)

LWLD Properties, LLC/ Mariam Sanford

(Owner's Name - Please Print)

13215 North 38th Avenue

(Owner's Mailing Address)

Mariam Sanford
(Owner's Signature)

Phoenix

(City)

AZ

(State)

85029

(Zip Code)

(Owner's Name - Please Print)

PHOENIX, ARIZONA

(Owner's Mailing Address)

(City)

(State)

(Zip Code)

APR - 1 - 2019 10:51 AM

(Owner's Name - Please Print)

RECEIVED
INTERIOR
SEP 06 2019

(Owner's Signature)

(Owner's Mailing Address)

(City)

(State)

(Zip Code)

BY: *[Signature]*

nwl

(Owner's Name - Please Print)	(Owner's Signature)		
(Owner's Mailing Address)	(City)	(State)	(Zip Code)
(Owner's Name - Please Print)	(Owner's Signature)		
(Owner's Mailing Address)	(City)	(State)	(Zip Code)
(Owner's Name - Please Print)	(Owner's Signature)		
(Owner's Mailing Address)	(City)	(State)	(Zip Code)
(Owner's Name - Please Print)	(Owner's Signature)		
(Owner's Mailing Address)	(City)	(State)	(Zip Code)

18 U.S.C. 1001 and 43 U.S.C. 1212 make it a crime for any person knowingly and willfully to make to any department or agency of the United States any false, fictitious or fraudulent statements or representations as to any matter within its jurisdiction.

INSTRUCTIONS

1. This certification is made under the provisions of 43 U.S.C. § 1744 and 30 U.S.C. §28-28k and the regulations thereunder (43 CFR Part 3830).
2. The claimant(s) must fill in the dates in paragraph 1 for the beginning and ending of the assessment year for which this waiver is sought.
3. The claimant(s) must fill in the date in paragraph 2 for the beginning of the assessment year for which this waiver is sought.
4. All claim and site names and BLM serial numbers must be listed for the mining claims, mill sites, and tunnel sites for which the waiver is sought.
5. All owners of the mining claims, mill sites, and tunnel sites and their addresses must be given.
6. This waiver form must be signed by all the claimants or their designated agent, in original form. If an agent is designated, a notarized designation of agent, signed by all of the claimants with proper address given, must be submitted with this waiver.
7. This form must be filed no later than September 1st for the upcoming assessment year in the BLM State Office where the mining claims or sites are recorded, or the waiver cannot be granted by the BLM. (Example: To obtain a waiver for the assessment year 2012, which begins on September 1, 2011, you must qualify for and file for a waiver no later than September 1, 2011, in the proper BLM State Office.)
8. For all mining claims which require assessment work, you must record an affidavit of labor on or before the December 30th immediately following the filing of this waiver. For all other mining claims or sites waived, you must record a notice of intent to hold on or before the December 30th immediately following the filing of this waiver.
9. Mill and tunnel sites may also be listed on this waiver and be waived from payment of the maintenance fee. A notice of intent to hold for these sites is required to be filed by the December 30th following the filing of this waiver.

PHOENIX, ARIZONA
 RECEIVED
 BLM AZ STATE OFFICE
 2019 APR - FLOOR 57
 OFFICIAL USE ONLY

NOTICES

The Privacy Act and 43 CFR 2.223(d) require that you be furnished the following information in connection with the information requested by this form.

AUTHORITY: 30 U.S.C. 28f and 43 CFR part 3835 permit collection of the information requested by this form.

PRINCIPAL PURPOSE: The BLM will use the information you provide to verify that the owner(s) (claimants(s)) of a mining claim has/have complied with 30 U.S.C. 28f and 43 CFR part 3835 and is/are entitled to perform assessment work in lieu of paying the maintenance fee for the mining claims listed on this form.

ROUTINE USES: The BLM will only disclose this information in accordance with the provisions at 43 CFR 2.231(b) and (c).

EFFECT OF NOT PROVIDING INFORMATION: Disclosure of the requested information is required by 30 U.S.C. 28f and 43 CFR part 3835 for those claimants qualified to request the small miner waiver allowed. Failure to submit all the requested information or to complete this form will delay the BLM's processing of the form and may preclude the BLM's acceptance of the maintenance fee waiver request, which may result in forfeiture of the mining claim or site by the claimant.

The Paperwork Reduction Act requires us to inform you that:

The BLM collects this information to determine whether or not you are qualified for waiver of maintenance fees.

Submission of the requested information is necessary to obtain or retain a benefit.

You do not have to respond to this or any other Federal agency-sponsored information collection unless it displays a currently valid OMB control number.

BURDEN HOURS STATEMENT: Public reporting burden for this form is estimated to average 20 minutes per response, including the time for reviewing instructions, gathering and maintaining data, and completing and reviewing the form. You may submit comments regarding the burden estimate or any other aspect of this form to: U.S. Department of the Interior, Bureau of Land Management (1004-0114), Bureau Information Collection Clearance Officer (WO-630), Mail Stop 401 LS, 1849 C St., N.W., Washington, D.C. 20240.

PHOENIX, ARIZONA

APR - 1 9 57

RECEIVED
BLM AZ STATE OFFICE

UNITED STATES
DEPARTMENT OF THE INTERIOR
BUREAU OF LAND MANAGEMENT

8

PER

334443

MAINTENANCE FEE WAIVER CERTIFICATION

FORM APPROVED
OMB NO. 1004-0114
Expires: January 31, 2020

SEE INSTRUCTIONS ON PAGE 2

- This small miner waiver is filed for the assessment year beginning on September 1, 2020 and ending on September 1, 2021.
- The undersigned and all related parties owned ten or fewer mining claims, mill, or tunnel sites located and maintained on Federal lands in the United States of America on September 1, 2020.
- The undersigned have performed the assessment work required by law for each mining claim listed prior to filing this waiver and understand that by filing this form, the undersigned must file an affidavit of assessment work with the Bureau of Land Management (BLM) by the December 30th following the filing of this waiver.
- The undersigned understand that if the assessment work obligation has not yet come due under 30 U.S.C. 28 (for those claims in their first assessment year only), a notice of intent to hold reciting this condition must be recorded by the December 30th following the filing of this waiver.
- The undersigned understand that mill and tunnel sites may also be listed on this waiver and be waived from payment of the maintenance fee, and that a notice of intent to hold for these sites is required to be filed with the BLM by the December 30th following the filing of this waiver.
- The undersigned understand and acknowledge that pursuant to 43 U.S.C. 1212 and 18 U.S.C. 1001, the filing or recording of a false, fictitious, or fraudulent document with the BLM may result in a fine of up to \$250,000, a prison term not to exceed five years, or both.
- The mining claims, mill or tunnel sites for which this waiver from payment of the maintenance fees is requested are:

CLAIM OR SITE NAME	BLM RECORDATION SERIAL NUMBER
1. Big Grin ✓	AMC 334443
2. Campo	AMC 334444
3. Gold Strike No. 4	AMC 334448
4. Gold Strike No. 7	AMC 334449
5. Gold Strike No. 8	AMC 334450
6. Gold Strike No. 9	AMC 334451
7. Goldeagle's Nest	AMC 334445
8. Gold Strike No. 2	AMC 334446
9. Gold Strike No. 3	AMC 334447
10. Trace Amegoes No. 3	AMC 334452

RECEIVED
BLM AZ STATE OFFICE
2020 MAR 16 P 2:38
PHOENIX, ARIZONA

The owner(s) (claimants) of the above mining claims and sites are:

LWLD Properties LLC. / Ralph D. Lewis, Jr. (Mgr. partner)

(Owner's Name - Please Print)

13215 North 38th Avenue

(Owner's Mailing Address)

Ralph D. Lewis, Jr.
(Owner's Signature)

Phoenix

(City)

AZ

(State)

85029

(Zip Code)

LWLD Properties, LLC/ Mariam Sanford

(Owner's Name - Please Print)

13215 North 38th Avenue

(Owner's Mailing Address)

Mariam Sanford
(Owner's Signature)

Phoenix

(City)

AZ

(State)

85029

(Zip Code)

(Owner's Name - Please Print)

(Owner's Signature)

(Owner's Mailing Address)

(City)

(State)

(Zip Code)

(Owner's Name - Please Print)

(Owner's Signature)

(Owner's Mailing Address)

(City)

(State)

(Zip Code)

_____ (Owner's Name - Please Print)	_____ (Owner's Signature)		
_____ (Owner's Mailing Address)	_____ (City)	_____ (State)	_____ (Zip Code)

_____ (Owner's Name - Please Print)	_____ (Owner's Signature)		
_____ (Owner's Mailing Address)	_____ (City)	_____ (State)	_____ (Zip Code)

_____ (Owner's Name - Please Print)	_____ (Owner's Signature)		
_____ (Owner's Mailing Address)	_____ (City)	_____ (State)	_____ (Zip Code)

_____ (Owner's Name - Please Print)	_____ (Owner's Signature)		
_____ (Owner's Mailing Address)	_____ (City)	_____ (State)	_____ (Zip Code)

RECEIVED
 BLM AZ STATE OFFICE
 PHOENIX, ARIZONA
 2020 MAR 16 PM 2:38

18 U.S.C. 1001 and 43 U.S.C. 1212 make it a crime for any person knowingly and willfully to make to any department or agency of the United States any false, fictitious or fraudulent statements or representations as to any matter within its jurisdiction.

INSTRUCTIONS

1. This certification is made under the provisions of 43 U.S.C. § 1744 and 30 U.S.C. §28-28k and the regulations thereunder (43 CFR Part 3830).
2. The claimant(s) must fill in the dates in paragraph 1 for the beginning and ending of the assessment year for which this waiver is sought.
3. The claimant(s) must fill in the date in paragraph 2 for the beginning of the assessment year for which this waiver is sought.
4. All claim and site names and BLM serial numbers must be listed for the mining claims, mill sites, and tunnel sites for which the waiver is sought.
5. All owners of the mining claims, mill sites, and tunnel sites and their addresses must be given.
6. This waiver form must be signed by all the claimants or their designated agent, in original form. If an agent is designated, a notarized designation of agent, signed by all of the claimants with proper address given, must be submitted with this waiver.
7. This form must be filed no later than September 1st for the upcoming assessment year in the BLM State Office where the mining claims or sites are recorded, or the waiver cannot be granted by the BLM. (Example: To obtain a waiver for the assessment year 2012, which begins on September 1, 2011, you must qualify for and file a waiver no later than September 1, 2011, in the proper BLM State Office.)
8. For all mining claims which require assessment work, you must record an affidavit of labor on or before the December 30th immediately following the filing of this waiver. For all other mining claims or sites waived, you must record a notice of intent to hold on or before the December 30th immediately following the filing of this waiver.
9. Mill and tunnel sites may also be listed on this waiver and be waived from payment of the maintenance fee. A notice of intent to hold for these sites is required to be filed by the December 30th following the filing of this waiver.

FOR OFFICIAL USE ONLY

NOTICES

The Privacy Act and 43 CFR 2.223(d) require that you be furnished the following information in connection with the information requested by this form.

AUTHORITY: 30 U.S.C. 28f and 43 CFR part 3835 permit collection of the information requested by this form.

PRINCIPAL PURPOSE: The BLM will use the information you provide to verify that the owner(s) (claimants(s)) of a mining claim has/have complied with 30 U.S.C. 28f and 43 CFR part 3835 and is/are entitled to perform assessment work in lieu of paying the maintenance fee for the mining claims listed on this form.

ROUTINE USES: The BLM will only disclose this information in accordance with the provisions at 43 CFR 2.231(b) and (c).

EFFECT OF NOT PROVIDING INFORMATION: Disclosure of the requested information is required by 30 U.S.C. 28f and 43 CFR part 3835 for those claimants qualified to request the small miner waiver allowed. Failure to submit all the requested information or to complete this form will delay the BLM's processing of the form and may preclude the BLM's acceptance of the maintenance fee waiver request, which may result in forfeiture of the mining claim or site by the claimant.

The Paperwork Reduction Act requires us to inform you that:

The BLM collects this information to determine whether or not you are qualified for waiver of maintenance fees.

Submission of the requested information is necessary to obtain or retain a benefit.

You do not have to respond to this or any other Federal agency-sponsored information collection unless it displays a currently valid OMB control number.

BURDEN HOURS STATEMENT: Public reporting burden for this form is estimated to average 20 minutes per response, including the time for reviewing instructions, gathering and maintaining data, and completing and reviewing the form. You may submit comments regarding the burden estimate or any other aspect of this form to: U.S. Department of the Interior, Bureau of Land Management (1004-0114), Bureau Information Collection Clearance Officer (WO-630), Mail Stop 401 LS, 1849 C St., N.W., Washington, D.C. 20240.

RECEIVED
BLM AZ STATE OFFICE
2020 MAR 16 P 2:38
PHOENIX, ARIZONA

334443

When Recorded Return Document to:

LWLD Properties, L.L.C.
Ralph D. Lewis, Jr.
13215 North 38th Avenue
Phoenix, Arizona 85029

Check here is this is a change of address.

Telephone: (602) 978-4611

E-mail address:

AFFIDAVIT OF PERFORMANCE OF ANNUAL WORK

1. State of Arizona, County of Maricopa ss:

2. I (Name) Ralph D. Lewis, Jr.

3. Reside at (Address) 13215 North 38th Avenue

City Phoenix County Maricopa

RECEIVED
BLM AZ STATE OFFICE
2019 APR - 1 A 9:58
PHOENIX, ARIZONA
BLM
Date
Stamp

State AZ Zip 85029 being duly sworn, depose and say that I am a citizen of the United States, more than eighteen years of age, and that all of the facts set forth in this affidavit, subject to the provisions and penalties of 18 U.S.C. 1001 pertaining to the filing of false, fictitious, or fraudulent statements with the United States, are true and correct according to the best of my knowledge, information and belief.

4. Owner's name and address (If not shown in Items 1-3 above). LWLD Properties, L.L.C. c/o Ralph D. Lewis, Jr. 13215 N. 38th Avenue Phoenix, AZ 85029

5. That I am personally acquainted with the mining claim(s). The work and improvements were made by and at the expense of the owner(s) of said claim(s). Said contiguous group of claims, listed on this document, are situated in the

Goldfield (optional) Mining District; Maricopa County, Arizona.

Line No.	AMC NUMBER	CLAIM/SITE NAME	COUNTY RECORDER DATA (If available)	TWP	RNG	SEC
1	334443	Big Grin	95-0340565	2N	9E	19 + 30
2	334444	Campo	95-0340566	2N	9E	19 + 30
3	334448	Gold Strike No 4	95-0340570	2N	9E	19 + 30
4	334449	Gold Strike No 7	95-0340571	2N	9E	19
5	334450	Gold Strike No 8	95-0340572	2N	9E	19
6	334451	Gold Strike No 9	95-0340573	2N	9E	19

Form: MCF108
Revised July 2014
Page 1 of 2

ENTERED
APR 02 2019
BY: RAM

RECEIVED
 MARICOPA STATE OFFICE
 2019 APR - 1 A 9: 58
 PHOENIX, ARIZONA

BLM
 Date
 Stamp

7	334445	Goldeagle's Nest	95-0340567	2N	9E	19
8						
9						
10						

6. That between the dates starting at 12 o'clock noon on September 1, 20 18 and ending at 12 o'clock noon on September 1, 20 19 at least \$ 1400.00 dollars worth of work and improvements were done and performed upon said claim(s) or upon one or more of a contiguous group of claims for the benefit of all, wholly or partly outside of a contiguous group of claims for the benefit of all, not including the location work.

7. That the following persons were employed to perform the work and improvements described herein: _____
Ralph D. Lewis, Jr.


8. That the work and improvements performed were: _____
Maintenance of access roads and development, drilling, and general mining

9. Dated: 3/29/19 Signature: Ralph D Lewis Jr

SUBSCRIBED AND SWORN TO before me, a Notary Public, this _____ day of _____ 20____


By: Ralph D Lewis Jr
 Notary Public _____

My Commission Expires November 23, 2022



Bureau of Land Management
Arizona State Office
www.blm.gov/az

No. of Claims: 7 x \$~~15~~ = \$105
 Check No.: CC Init. \$15 EB
 Receipt No.: _____
For BLM Use Only



When Recorded Return Document to:

LWLD Properties, L.L.C.

Ralph D. Lewis, Jr.

13215 North 38th Avenue

Phoenix, Arizona 85029

Check here is this is a change of address.

Telephone: (602) 978-4611

E-mail address:


AFFIDAVIT OF PERFORMANCE OF ANNUAL WORK

1. State of Arizona, County of Maricopa ss:

2. I (Name) Ralph D. Lewis, Jr.

3. Reside at (Address) 13215 North 38th Avenue

City Phoenix County Maricopa



State AZ Zip 85029 being duly sworn, depose and say that I am a citizen of the United States, more than eighteen years of age, and that all of the facts set forth in this affidavit, subject to the provisions and penalties of 18 U.S.C. 1001 pertaining to the filing of false, fictitious, or fraudulent statements with the United States, are true and correct according to the best of my knowledge, information and belief.

4. Owner's name and address (If not shown in Items 1-3 above). LWLD Properties, L.L.C. c/o Ralph D. Lewis, Jr. 13215 N. 38th Avenue Phoenix, AZ 85029

LWLD Properties, L.L.C. c/o Ralph D. Lewis, Jr. 13215 N. 38th Avenue Phoenix, AZ 85029

5. That I am personally acquainted with the mining claim(s). The work and improvements were made by and at the expense of the owner(s) of said claim(s). Said contiguous group of claims, listed on this document, are situated in the

Goldfield (optional) Mining District; Maricopa County, Arizona.

Line No.	AMC NUMBER	CLAIM/SITE NAME	COUNTY RECORDER DATA (If available)	TWP	RNG	SEC
1	334446	Gold Strike No 2	95-0340568	2N	9E	19 + 30
2	334447	Gold Strike No 3	95-0340569	2N	9E	30
3	334452	Trace Amegoes No 3	95-0340574	2N	9E	30
4						
5						
6						

RECEIVED
BLM ARIZONA STATE OFFICE
2019 APR - 1 A 9:58
PHOENIX, ARIZONA

7					
8					
9					
10					

6. That between the dates starting at 12 o'clock noon on September 1, 2018 and ending at 12 o'clock noon on September 1, 2019 at least \$ 600.00 dollars worth of work and improvements were done and performed upon said claim(s) or upon one or more of a contiguous group of claims for the benefit of all, wholly or partly outside of a contiguous group of claims for the benefit of all, not including the location work.

7. That the following persons were employed to perform the work and improvements described herein: _____
Ralph D. Lewis, Jr.


8. That the work and improvements performed were: _____
development, drilling, and prospecting

9. Dated: 3/29/19 Signature: Ralph D Lewis Jr

SUBSCRIBED AND SWORN TO before me, a Notary Public, this 29 day of March 20 19

By: Ralph D Lewis Jr
Notary Public _____

My Commission Expires November 23 2022



**Bureau of Land Management
Arizona State Office**
www.blm.gov/az

No. of Claims: 3 x \$~~50~~ = \$145
 Check No.: CC Init. ESG
 Receipt No.: _____
For BLM Use Only

United States Department of the Interior
Bureau of Land Management
 DIV OF LANDS, MINRLS & ENERGY
 ONE N CENTRAL AVE
 PHOENIX, AZ 85004 -4427
 Phone: 602-417-9200

Receipt

No: 4413311

Transaction #: 4532126	
Date of Transaction: 04/01/2019	
CUSTOMER:	
RALPH D LEWIS 13215 N 38TH AVE PHOENIX, AZ 85029-1129 US	

LINE #	QTY	DESCRIPTION	REMARKS	UNIT PRICE	TOTAL
1	1.00	LOCATABLE MINERALS / MINING CLAIMS- NOT NEW-UNADJUD, ONE AUTH NO. ONLY / MINING CLAIM MONEY RECEIVED CASES: AMC334443/\$150.00	2019 POL & 2020 WAIV (10)	- n/a -	150.00
TOTAL:					\$150.00

PAYMENT INFORMATION			
NOTE: Items will appear on credit card statement as "Bureau of Land Mgmt CO".			
1	AMOUNT:	150.00	POSTMARKED: N/A
	TYPE:	CREDIT CARD	RECEIVED: 04/01/2019
	NAME:	LEWIS, RALPH D 13215 N 38TH AVE PHOENIX AZ 85029-1129 US	
	CARD NO:	XXXXXXXXXXXX7552	AUTH CODE: 02039C
	NAME ON CARD:	RALPH LEWIS JR	
	SIGNATURE:		

REMARKS

This receipt was generated by the automated BLM Collections and Billing System and is a paper representation of a portion of the official electronic record contained therein.

UNITED STATES
DEPARTMENT OF THE INTERIOR
BUREAU OF LAND MANAGEMENT

MAINTENANCE FEE WAIVER CERTIFICATION

40
JMC

AMC 334443

FORM APPROVED
OMB NO. 1004-0114
Expires: January 31, 2020

SEE INSTRUCTIONS ON PAGE 2

- This small miner waiver is filed for the assessment year beginning on September 1, 2018 and ending on September 1, 2019.
- The undersigned and all related parties owned ten or fewer mining claims, mill, or tunnel sites located and maintained on Federal lands in the United States of America on September 1, 2018.
- The undersigned have performed the assessment work required by law for each mining claim listed prior to filing this waiver and understand that by filing this form, the undersigned must file an affidavit of assessment work with the Bureau of Land Management (BLM) by the December 30th following the filing of this waiver.
- The undersigned understand that if the assessment work obligation has not yet come due under 30 U.S.C. 28 (for those claims in their first assessment year only), a notice of intent to hold reciting this condition must be recorded by the December 30th following the filing of this waiver.
- The undersigned understand that mill and tunnel sites may also be listed on this waiver and be waived from payment of the maintenance fee, and that a notice of intent to hold for these sites is required to be filed with the BLM by the December 30th following the filing of this waiver.
- The undersigned understand and acknowledge that pursuant to 43 U.S.C. 1212 and 18 U.S.C. 1001, the filing or recording of a false, fictitious, or fraudulent document with the BLM may result in a fine of up to \$250,000, a prison term not to exceed five years, or both.
- The mining claims, mill or tunnel sites for which this waiver from payment of the maintenance fees is requested are:

CLAIM OR SITE NAME	BLM RECORDATION SERIAL NUMBER
1. Big Grin ✓	AMC 334443
2. Campo	AMC 334444
3. Gold Strike No. 4	AMC 334448
4. Gold Strike No. 7	AMC 334449
5. Gold Strike No. 8	AMC 334450
6. Gold Strike No. 9	AMC 334451
7. Goldeagle's Nest	AMC 334445
8. Gold Strike No. 2	AMC 334446
9. Gold Strike No. 3	AMC 334447
10. Trace Amegoes No. 3	AMC 334452

The owner(s) (claimants) of the above mining claims and sites are:

LWLD Properties LLC. / Ralph D. Lewis, Jr. (Mgr. partner)

(Owner's Name - Please Print)

13215 North 38th Avenue

(Owner's Mailing Address)

Ralph D. Lewis, Jr.
(Owner's Signature)

Phoenix

(City)

AZ

(State)

85029

(Zip Code)

LWLD Properties, LLC/ Mariam Sanford

(Owner's Name - Please Print)

13215 North 38th Avenue

(Owner's Mailing Address)

Mariam Sanford
(Owner's Signature)

Phoenix

(City)

AZ

(State)

85029

(Zip Code)

(Owner's Name - Please Print)

(Owner's Mailing Address)

(Owner's Signature)

(City)

(State)

(Zip Code)

(Owner's Name - Please Print)

(Owner's Mailing Address)

(Owner's Signature)

(City)

(State)

(Zip Code)

RECEIVED
 PHOENIX, ARIZONA
 2018 MAR 22 11:13
 BLM AT STATE OFFICE

483
ENTERED
 SEP 07 2018
 BY: *[Signature]*

nwr

334443

When Recorded Return Document to:

LWLD Properties, L.L.C.
Ralph D. Lewis, Jr.
13215 North 38th Avenue
Phoenix, Arizona 85029

Check here is this is a change of address.

Telephone: (602) 978-4611

E-mail address:

AFFIDAVIT OF PERFORMANCE OF ANNUAL WORK

1. State of Arizona, County of Maricopa ss:

2. I (Name) Ralph D. Lewis, Jr.

3. Reside at (Address) 13215 North 38th Avenue

City Phoenix County Maricopa

RECEIVED
BLM
Date
Stamp
2018 MAR 22 P 1:13
PHOENIX, ARIZONA

State AZ Zip 85029 being duly sworn, depose and say that I am a citizen of the United States, more than eighteen years of age, and that all of the facts set forth in this affidavit, subject to the provisions and penalties of 18 U.S.C. 1001 pertaining to the filing of false, fictitious, or fraudulent statements with the United States, are true and correct according to the best of my knowledge, information and belief.

4. Owner's name and address (If not shown in Items 1-3 above).

LWLD Properties, L.L.C. c/o Ralph D. Lewis, Jr. 13215 N. 38th Avenue Phoenix, AZ 85029

5. That I am personally acquainted with the mining claim(s). The work and improvements were made by and at the expense of the owner(s) of said claim(s). Said contiguous group of claims, listed on this document, are situated in the

Goldfield (optional) Mining District; Maricopa County, Arizona.


Line No.	AMC NUMBER	CLAIM/SITE NAME	COUNTY RECORDER DATA (If available)	TWP	RNG	SEC
1	334446	Gold Strike No 2	95-0340568	2N	9E	19 + 30
2	334447	Gold Strike No 3	95-0340569	2N	9E	30
3	334452	Trace Amegoes No 3	95-0340574	2N	9E	30
4						
5						
6						

Form: MCF108

Revised July 2014

Page 1 of 2

MAR 26 2018
BY: RAN



7						
8						
9						
10						

6. That between the dates starting at 12 o'clock noon on September 1, 20 17 and ending at 12 o'clock noon on September 1, 20 18 at least \$ 660.00 dollars worth of work and improvements were done and performed upon said claim(s) or upon one or more of a contiguous group of claims for the benefit of all, wholly or partly outside of a contiguous group of claims for the benefit of all, not including the location work.

7. That the following persons were employed to perform the work and improvements described herein: _____
Ralph D. Lewis, Jr.

8. That the work and improvements performed were: _____
development, drilling, and prospecting


9. Dated: 3/22/18 Signature: Ralph D. Lewis, Jr.

SUBSCRIBED AND SWORN TO before me, a Notary Public, this 22 day of MARCH 2018

By: RALPH DOUGLAS LEWIS

Notary Public Jasjit Singh

My Commission Expires Feb 23, 2020



Bureau of Land Management
 Arizona State Office
www.blm.gov/az

No. of Claims: _____ x \$10 = _____
 Check No.: _____ Init. JMS
 Receipt No.: 4118361
 For BLM Use Only

When Recorded Return Document to:

LWLD Properties, L.L.C.

Ralph D. Lewis, Jr.

13215 North 38th Avenue

Phoenix, Arizona 85029

Check here is this is a change of address.

Telephone: (602) 978-4611

E-mail address:


AFFIDAVIT OF PERFORMANCE OF ANNUAL WORK

1. State of Arizona, County of Maricopa ss:

2. I (Name) Ralph D. Lewis, Jr.

3. Reside at (Address) 13215 North 38th Avenue

City Phoenix County Maricopa



State **AZ** Zip 85029 being duly sworn, depose and say that I am a citizen of the United States, more than eighteen years of age, and that all of the facts set forth in this affidavit, subject to the provisions and penalties of 18 U.S.C. 1001 pertaining to the filing of false, fictitious, or fraudulent statements with the United States, are true and correct according to the best of my knowledge, information and belief.


4. Owner's name and address (If not shown in Items 1-3 above). _____

LWLD Properties, L.L.C. c/o Ralph D. Lewis, Jr. 13215 N. 38th Avenue Phoenix, AZ 85029

5. That I am personally acquainted with the mining claim(s). The work and improvements were made by and at the expense of the owner(s) of said claim(s). Said contiguous group of claims, listed on this document, are situated in the

Goldfield (optional) Mining District; Maricopa County, Arizona.

Line No.	AMC NUMBER	CLAIM/SITE NAME	COUNTY RECORDER DATA (If available)	TWP	RNG	SEC
1	334443	Big Grin	95-0340565	2N	9E	19 + 30
2	334444	Campo	95-0340566	2N	9E	19 + 30
3	334448	Gold Strike No 4	95-0340570	2N	9E	19 + 30
4	334449	Gold Strike No 7	95-0340571	2N	9E	19
5	334450	Gold Strike No 8	95-0340572	2N	9E	19
6	334451	Gold Strike No 9	95-0340573	2N	9E	19



7	334445	Goldeagle's Nest	95-0340567	2N	9E	19
8						
9						
10						

6. That between the dates starting at 12 o'clock noon on September 1, 2017 and ending at 12 o'clock noon on September 1, 2018 at least \$ 1750.00 dollars worth of work and improvements were done and performed upon said claim(s) or upon one or more of a contiguous group of claims for the benefit of all, wholly or partly outside of a contiguous group of claims for the benefit of all, not including the location work.

7. That the following persons were employed to perform the work and improvements described herein: Ralph D. Lewis, Jr.

8. That the work and improvements performed were: Maintenance of access roads and development, drilling, and general mining


9. Dated: 3/22/18 Signature: Ralph D Lewis Jr

SUBSCRIBED AND SWORN TO before me, a Notary Public, this 22 day of MARCH 2018

By: RALPH DOUGLAS LEWIS

Notary Public Jasjit Singh

My Commission Expires Feb 23, 2020



Bureau of Land Management
Arizona State Office
www.blm.gov/az

No. of Claims: _____ x \$10 = _____
 Check No.: _____ Init. _____
 Receipt No.: _____
For BLM Use Only

**United States Department of the Interior
Bureau of Land Management
DIV OF LANDS, MINRLS & ENERGY
ONE N CENTRAL AVE
PHOENIX, AZ 85004 -4427
Phone: 602-417-9200**

Receipt

No: 4118361

Transaction #: 4231793	
Date of Transaction: 03/22/2018	
CUSTOMER:	
LWLD PROPERTIES LLC 13215 N 38TH AVE PHOENIX, AZ 85029-1129 US	

LINE #	QTY	DESCRIPTION	REMARKS	UNIT PRICE	TOTAL
1	1.00	LOCATABLE MINERALS / MINING CLAIMS- NOT NEW-UNADJUD, ONE AUTH NO. ONLY / MINING CLAIM MONEY RECEIVED CASES: AMC334443/\$100.00	POL 2018/10	- n/a -	100.00
TOTAL:					\$100.00

PAYMENT INFORMATION			
NOTE: Items will appear on credit card statement as "Bureau of Land Mgmt CO".			
1	AMOUNT:	100.00	POSTMARKED: N/A
	TYPE:	CREDIT CARD	RECEIVED: 03/22/2018
	NAME:	LWLD PROPERTIES LLC 13215 N 38TH AVE PHOENIX AZ 85029-1129 US	
	CARD NO:	XXXXXXXXXXXX7552	AUTH CODE: 00063D
	NAME ON CARD:	RALPH LEWIS JR	
	EXPIRES:	01/2023	
	SIGNATURE:		

REMARKS

This receipt was generated by the automated BLM Collections and Billing System and is a paper representation of a portion of the official electronic record contained therein.

334443

When Recorded Return Document to:

LWLD Properties, L.L.C.

Ralph D. Lewis, Jr.

13215 North 38th Avenue

Phoenix, Arizona 85029

Check here is this is a change of address.

Telephone: (602) 978-4611

E-mail address:

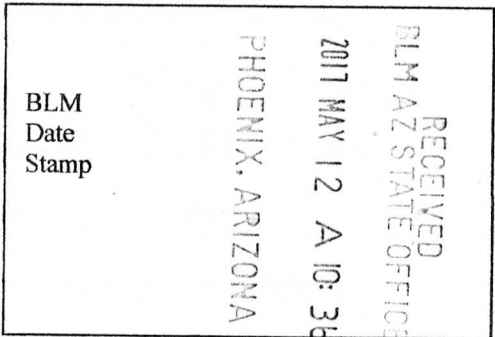
AFFIDAVIT OF PERFORMANCE OF ANNUAL WORK

1. State of Arizona, County of Maricopa ss:

2. I (Name) Ralph D. Lewis, Jr.

3. Reside at (Address) 13215 North 38th Avenue

City Phoenix County Maricopa



State AZ Zip 85029 being duly sworn, depose and say that I am a citizen of the United States, more than eighteen years of age, and that all of the facts set forth in this affidavit, subject to the provisions and penalties of 18 U.S.C. 1001 pertaining to the filing of false, fictitious, or fraudulent statements with the United States, are true and correct according to the best of my knowledge, information and belief.

4. Owner's name and address (If not shown in Items 1-3 above).

LWLD Properties, L.L.C. c/o Ralph D. Lewis, Jr. 13215 N. 38th Avenue Phoenix, AZ 85029

5. That I am personally acquainted with the mining claim(s). The work and improvements were made by and at the expense of the owner(s) of said claim(s). Said contiguous group of claims, listed on this document, are situated in the

Goldfield (optional) Mining District; Maricopa County, Arizona.

Line No.	AMC NUMBER	CLAIM/SITE NAME	COUNTY RECORDER DATA (If available)	TWP	RNG	SEC
1	334443	Big Grin	95-0340565	2N	9E	19 + 30
2	334444	Campo	95-0340566	2N	9E	19 + 30
3	334448	Gold Strike No 4	95-0340570	2N	9E	19 + 30
4	334449	Gold Strike No 7	95-0340571	2N	9E	19
5	334450	Gold Strike No 8	95-0340572	2N	9E	19
6	334451	Gold Strike No 9	95-0340573	2N	9E	19

ENTERED MAY 16 2017 BY: RAM

RECEIVED
BLM AZ STATE OFFICE
2011 MAY 12 A 10:36
PHOENIX, ARIZONA

BLM
Date
Stamp

7	334445	Goldeagle's Nest	95-0340567	2N	9E	19
8						
9						
10						

6. That between the dates starting at 12 o'clock noon on September 1, 2016 and ending at 12 o'clock noon on September 1, 2017 at least \$ 2100.00 dollars worth of work and improvements were done and performed upon said claim(s) or upon one or more of a contiguous group of claims for the benefit of all, wholly or partly outside of a contiguous group of claims for the benefit of all, not including the location work.


7. That the following persons were employed to perform the work and improvements described herein: Ralph D. Lewis, Jr.

8. That the work and improvements performed were: Maintenance of access roads and development, drilling, and general mining

9. Dated: 5/11/17 Signature: Ralph D. Lewis Jr

SUBSCRIBED AND SWORN TO before me, a Notary Public, this 11th day of May 20 17

By: Ralph D. Lewis Jr
Notary Public [Signature]
My Commission Expires 09-24-2017



Bureau of Land Management
Arizona State Office
www.blm.gov/az

No. of Claims: 7 x \$10 = 70.00
Check No.: CC Init. EDG
Receipt No.: 3835155
For BLM Use Only

334443

When Recorded Return Document to:

LWLD Properties, L.L.C.
Ralph D. Lewis, Jr.
13215 North 38th Avenue
Phoenix, Arizona 85029

Check here is this is a change of address.

Telephone: (602) 978-4611

E-mail address:

AFFIDAVIT OF PERFORMANCE OF ANNUAL WORK

1. State of Arizona, County of Maricopa ss:

2. I (Name) Ralph D. Lewis, Jr.

3. Reside at (Address) 13215 North 38th Avenue

City Phoenix County Maricopa

RECEIVED
BLM AZ STATE OFFICE
2017 MAY 12 A 10:36
PHOENIX, ARIZONA
BLM
Date
Stamp

State AZ Zip 85029 being duly sworn, depose and say that I am a citizen of the United States, more than eighteen years of age, and that all of the facts set forth in this affidavit, subject to the provisions and penalties of 18 U.S.C. 1001 pertaining to the filing of false, fictitious, or fraudulent statements with the United States, are true and correct according to the best of my knowledge, information and belief.

4. Owner's name and address (If not shown in Items 1-3 above).

LWLD Properties, L.L.C. c/o Ralph D. Lewis, Jr. 13215 N. 38th Avenue Phoenix, AZ 85029

5. That I am personally acquainted with the mining claim(s). The work and improvements were made by and at the expense of the owner(s) of said claim(s). Said contiguous group of claims, listed on this document, are situated in the

Goldfield (optional) Mining District; Maricopa County, Arizona.

Line No.	AMC NUMBER	CLAIM/SITE NAME	COUNTY RECORDER DATA (If available)	TWP	RNG	SEC
1	334446	Gold Strike No 2	95-0340568	2N	9E	19 + 30
2	334447	Gold Strike No 3	95-0340569	2N	9E	30
3	334452	Trace Amegoes No 3	95-0340574	2N	9E	30
4						
5						
6						

RECEIVED
BLM ARIZONA STATE OFFICE
2017 MAY 12 A 10:38
PHOENIX, ARIZONA

BLM
Date
Stamp

7						
8						
9						
10						

6. That between the dates starting at 12 o'clock noon on September 1, 2016 and ending at 12 o'clock noon on September 1, 2017 at least \$ 600.00 dollars worth of work and improvements were done and performed upon said claim(s) or upon one or more of a contiguous group of claims for the benefit of all, wholly or partly outside of a contiguous group of claims for the benefit of all, not including the location work.

7. That the following persons were employed to perform the work and improvements described herein: Ralph D. Lewis, Jr.

8. That the work and improvements performed were: development, drilling, and prospecting

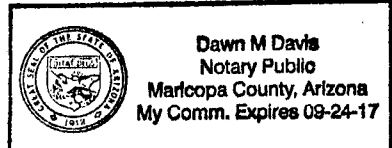
9. Dated: 5/11/17 Signature: Ralph D Lewis Jr

SUBSCRIBED AND SWORN TO before me, a Notary Public, this 11th day of May 2017

By: Ralph D. Lewis Jr

Notary Public: [Signature]

My Commission Expires 09-24-2017



Bureau of Land Management
Arizona State Office
www.blm.gov/az

No. of Claims: 3 x \$10 = 30.00
 Check No.: CC Init. [Signature]
 Receipt No.: 3835155
 For BLM Use Only

United States Department of the Interior
Bureau of Land Management
 DIV OF LANDS, MINRLS & ENERGY
 ONE N CENTRAL AVE
 PHOENIX, AZ 85004 -4427
 Phone: 602-417-9200

Receipt

No: 3835155

Transaction #: 3943481	
Date of Transaction: 05/12/2017	
CUSTOMER:	
RALPH D LEWIS 13215 N 38TH AVE PHOENIX, AZ 85029-1129 US	

LINE #	QTY	DESCRIPTION	REMARKS	UNIT PRICE	TOTAL
1	1.00	LOCATABLE MINERALS / MINING CLAIMS-NOT NEW-UNADJUD, ONE AUTH NO. ONLY / MINING CLAIM MONEY RECEIVED CASES: AMC334443/\$100.00	2018 WAIV & 2017 POL (7 + 3)	- n/a -	100.00
TOTAL:					\$100.00

PAYMENT INFORMATION			
NOTE: Items will appear on credit card statement as "Bureau of Land Mgmt CO".			
1	AMOUNT:	100.00	POSTMARKED: N/A
	TYPE:	CREDIT CARD	RECEIVED: 05/12/2017
	NAME:	LEWIS, RALPH D 13215 N 38TH AVE PHOENIX AZ 85029-1129 US	
	CARD NO:	XXXXXXXXXXXX4288	AUTH CODE: 07411Z
	NAME ON CARD:	RALPH D LEWIS JR	
	EXPIRES:	01/2020	
	SIGNATURE:		

REMARKS

This receipt was generated by the automated BLM Collections and Billing System and is a paper representation of a portion of the official electronic record contained therein.

United States Department of the Interior
Bureau of Land Management
 DIV OF LANDS, MINRLS & ENERGY
 ONE N CENTRAL AVE
 PHOENIX, AZ 85004 -4427
 Phone: 602-417-9200

Find paperwork

Receipt

334493
~~621023~~

No:

3835155

Transaction #: 3943481	
Date of Transaction: 05/12/2017	
CUSTOMER:	
RALPH D LEWIS 13215 N 38TH AVE PHOENIX, AZ 85029-1129 US	

LINE #	QTY	DESCRIPTION	REMARKS	UNIT PRICE	TOTAL
1	1.00	LOCATABLE MINERALS / MINING CLAIMS-NOT NEW-UNADJUD, ONE AUTH NO. ONLY / MINING CLAIM MONEY RECEIVED CASES: AMC334443/\$100.00	2018 WAIV & 2017 POL (7 + 3)	- n/a -	100.00
TOTAL:					\$100.00

30

PAYMENT INFORMATION			
NOTE: Items will appear on credit card statement as "Bureau of Land Mgmt CO".			
1	AMOUNT:	100.00	POSTMARKED: N/A
	TYPE:	CREDIT CARD	RECEIVED: 05/12/2017
	NAME:	LEWIS, RALPH D 13215 N 38TH AVE PHOENIX AZ 85029-1129 US	
	CARD NO:	XXXXXXXXXXXX4288	AUTH CODE: 07411Z
	NAME ON CARD:	RALPH D LEWIS JR	
	EXPIRES:	01/2020	
	SIGNATURE:		

REMARKS

This receipt was generated by the automated BLM Collections and Billing System and is a paper representation of a portion of the official electronic record contained therein.

DEPARTMENT OF THE INTERIOR
BUREAU OF LAND MANAGEMENT
MINING CLAIMS

MC Customer Information - With Serial No. and Claim Name
ACTIVE, CLOSED CLAIMS

Admin State: AZ

Geo State: AZ

LEWIS RALPH D
13215 N 38TH AVE
PHOENIX, AZ 85029-1129

CUSTOMER ID: 42906

<u>Serial No.</u>	<u>Claim Name/Number</u>	<u>Lead Serial No.</u>	<u>Disposition</u>
AMC322972	GOLDSTRIKE NO 10	AMC322971	CLOSED
AMC322973	GOLDSTRIKE NO 11	AMC322971	CLOSED
AMC322974	GOLDSTRIKE NO 12	AMC322971	CLOSED
AMC322975	GOLDSTRIKE NO 13	AMC322971	CLOSED
AMC322976	GOLDFINGER NO 6	AMC322971	CLOSED
AMC322977	GOLDFINGER NO 7	AMC322971	CLOSED
AMC322978	GOLDFINGER NO 8	AMC322971	CLOSED
AMC322981	GOLDFINGER NO 11	AMC322971	CLOSED
AMC322984	GOLDFINGER NO 14	AMC322971	CLOSED
AMC322985	GOLDFINGER NO 15	AMC322971	CLOSED
AMC322987	GOLDFINGER NO 17	AMC322971	CLOSED
AMC322988	GOLDFINGER NO 18	AMC322971	CLOSED
AMC322989	GOLDFINGER NO 19	AMC322971	CLOSED
AMC322990	GOLDFINGER NO 20	AMC322971	CLOSED
AMC322991	GOLDFINGER NO 21	AMC322971	CLOSED
AMC322993	GOLDFINGER NO 23	AMC322971	CLOSED
AMC322994	GOLDFINGER NO 24	AMC322971	CLOSED
AMC322995	GOLDFINGER NO 25	AMC322971	CLOSED
AMC322997	GOLDFINGER NO 27	AMC322971	CLOSED

Number of CLOSED cases: 19

LEWIS RALPH D JR
13215 N 38TH AVE
PHOENIX, AZ 85029-1129

CUSTOMER ID: 42907

<u>Serial No.</u>	<u>Claim Name/Number</u>	<u>Lead Serial No.</u>	<u>Disposition</u>
AMC334443✓	BIG GRIN	AMC334443	ACTIVE
AMC334444✓	CAMPO	AMC334443	ACTIVE
AMC334445✓	GOLDEAGLE'S NEST	AMC334443	ACTIVE
AMC334446 —	GOLD STRIKE NO 2	AMC334443	ACTIVE
AMC334447 —	GOLD STRIKE NO 3	AMC334443	ACTIVE
AMC334448✓	GOLD STRIKE NO 4	AMC334443	ACTIVE
AMC334449✓	GOLD STRIKE NO 7	AMC334443	ACTIVE
AMC334450✓	GOLD STRIKE NO 8	AMC334443	ACTIVE
AMC334451✓	GOLD STRIKE NO 9	AMC334443	ACTIVE
AMC334452 —	TRACE AMEGOES NO 3	AMC334443	ACTIVE

Number of ACTIVE cases: 10

AMC169774	GOLDEAGLE'S DEER #1		CLOSED
AMC169775	GOLDEAGLE'S DEER #2	AMC169774	CLOSED
AMC169776	GOLDEAGLE'S DEER #3	AMC169774	CLOSED
AMC169777	GOLDEAGLE'S DEER #4	AMC169774	CLOSED
AMC275970	WL NO 0	AMC275970	CLOSED
AMC275971	WL NO 1	AMC275970	CLOSED
AMC275972	WL NO 2	AMC275970	CLOSED
AMC275973	WL NO 3	AMC275970	CLOSED
AMC275974	WL NO 4	AMC275970	CLOSED
AMC275975	WL NO 5	AMC275970	CLOSED
AMC275976	WL NO 6	AMC275970	CLOSED
AMC275977	WL NO 7	AMC275970	CLOSED
AMC275978	WL NO 8	AMC275970	CLOSED

UNITED STATES
DEPARTMENT OF THE INTERIOR
BUREAU OF LAND MANAGEMENT

(29)

~~2014118~~
AMC334443

MAINTENANCE FEE WAIVER CERTIFICATION

FORM APPROVED
OMB NO. 1004-0114
Expires: January 31, 2020

SEE INSTRUCTIONS ON PAGE 2

- This small miner waiver is filed for the assessment year beginning on September 1, 2017 and ending on September 1, 2018.
- The undersigned and all related parties owned ten or fewer mining claims, mill, or tunnel sites located and maintained on Federal lands in the United States of America on September 1, 2017.
- The undersigned have performed the assessment work required by law for each mining claim listed prior to filing this waiver and understand that by filing this form, the undersigned must file an affidavit of assessment work with the Bureau of Land Management (BLM) by the December 30th following the filing of this waiver.
- The undersigned understand that if the assessment work obligation has not yet come due under 30 U.S.C. 28 (for those claims in their first assessment year only), a notice of intent to hold reciting this condition must be recorded by the December 30th following the filing of this waiver.
- The undersigned understand that mill and tunnel sites may also be listed on this waiver and be waived from payment of the maintenance fee, and that a notice of intent to hold for these sites is required to be filed with the BLM by the December 30th following the filing of this waiver.
- The undersigned understand and acknowledge that pursuant to 43 U.S.C. 1212 and 18 U.S.C. 1001, the filing or recording of a false, fictitious, or fraudulent document with the BLM may result in a fine of up to \$250,000, a prison term not to exceed five years, or both.
- The mining claims, mill or tunnel sites for which this waiver from payment of the maintenance fees is requested are:

CLAIM OR SITE NAME	BLM RECORDATION SERIAL NUMBER
1. Big Grin ✓	AMC 334443 ✓
2. Campo ✓	AMC 334444 ✓
3. Gold Strike No. 4 ✓	AMC 334448 ✓
4. Gold Strike No. 7 ✓	AMC 334449 ✓
5. Gold Strike No. 8 ✓	AMC 334450 ✓
6. Gold Strike No. 9 ✓	AMC 334451 ✓
7. Goldeagle's Nest ✓	AMC 334445 ✓
8. Gold Strike No. 2 ✓	AMC 334446 ✓
9. Gold Strike No. 3 ✓	AMC 334447 ✓
10. Trace Amegoos No. 3 ✓	AMC 334452 ✓

The owner(s) (claimants) of the above mining claims and sites are:

LWLD Properties LLC. / Ralph D. Lewis, Jr. (Mgr. partner) ✓
 (Owner's Name - Please Print)
 13215 North 38th Avenue
 (Owner's Mailing Address)

Ralph D Lewis Jr
 (Owner's Signature)
 Phoenix AZ 85029
 (City) (State) (Zip Code)

LWLD Properties, LLC/ Mariam Sanford
 (Owner's Name - Please Print)
 13215 North 38th Avenue
 (Owner's Mailing Address)

Mariam Sanford
 (Owner's Signature)
 Phoenix AZ 85029
 (City) (State) (Zip Code)

NOT LISTED ON THESE CLAIMS.

(Owner's Name - Please Print)
 (Owner's Mailing Address)

(Owner's Signature)
 PHOENIX, ARIZONA
 (City) (State) (Zip Code)

(Owner's Name - Please Print)
 (Owner's Mailing Address)

2017 MAY 12 A 10:36
 RECEIVED BLM AZ STATE OFFICE
 ENTERED SEP 01 2017
 (Owner's Signature)
 (City) (State) (Zip Code)

10 CT

(Owner's Name - Please Print)	(Owner's Signature)
(Owner's Mailing Address)	(City) (State) (Zip Code)
(Owner's Name - Please Print)	(Owner's Signature)
(Owner's Mailing Address)	(City) (State) (Zip Code)
(Owner's Name - Please Print)	(Owner's Signature)
(Owner's Mailing Address)	(City) (State) (Zip Code)
(Owner's Name - Please Print)	(Owner's Signature)
(Owner's Mailing Address)	(City) (State) (Zip Code)

18 U.S.C. 1001 and 43 U.S.C. 1212 make it a crime for any person knowingly and willfully to make to any department or agency of the United States any false, fictitious or fraudulent statements or representations as to any matter within its jurisdiction.

INSTRUCTIONS

1. This certification is made under the provisions of 43 U.S.C. § 1744 and 30 U.S.C. §28-28k and the regulations thereunder (43 CFR Part 3830).
2. The claimant(s) must fill in the dates in paragraph 1 for the beginning and ending of the assessment year for which this waiver is sought.
3. The claimant(s) must fill in the date in paragraph 2 for the beginning of the assessment year for which this waiver is sought.
4. All claim and site names and BLM serial numbers must be listed for the mining claims, mill sites, and tunnel sites for which the waiver is sought.
5. All owners of the mining claims, mill sites, and tunnel sites and their addresses must be given.
6. This waiver form must be signed by all the claimants or their designated agent, in original form. If an agent is designated, a notarized designation of agent, signed by all of the claimants with proper address given, must be submitted with this waiver.
7. This form must be filed no later than September 1st for the upcoming assessment year in the BLM State Office where the mining claims or sites are recorded, or the waiver cannot be granted by the BLM. (Example: To obtain a waiver for the assessment year 2012, which begins on September 1, 2011, you must qualify for and file for a waiver no later than September 1, 2011, in the proper BLM State Office.)
8. For all mining claims which require assessment work, you must record an affidavit of labor on or before the December 30th immediately following the filing of this waiver. For all other mining claims or sites waived, you must record a notice of intent to hold on or before the December 30th immediately following the filing of this waiver.
9. Mill and tunnel sites may also be listed on this waiver and be waived from payment of the maintenance fee. A notice of intent to hold for these sites is required to be filed by the December 30th following the filing of this waiver.

RECEIVED

BLM AZ STATE OFFICE

2017 MAY 12 4 10 30 PM

FOR OFFICIAL USE ONLY

PHOENIX, ARIZONA

DEPARTMENT OF THE INTERIOR
BUREAU OF LAND MANAGEMENT
MINING CLAIMS

MC Customer Information - With Serial No. and Claim Name
ACTIVE CLAIMS

Admin State: AZ

Geo State: AZ

LEWIS RALPH D JR
13215 N 38TH AVE
PHOENIX, AZ 85029-1129

CUSTOMER ID: 42907

<u>Serial No.</u>	<u>Claim Name/Number</u>	<u>Lead Serial No.</u>	<u>Disposition</u>
AMC334443	BIG GRIN	AMC334443	ACTIVE
AMC334444	CAMPO	AMC334443	ACTIVE
AMC334445	GOLDEAGLE'S NEST	AMC334443	ACTIVE
AMC334446	GOLD STRIKE NO 2	AMC334443	ACTIVE
AMC334447	GOLD STRIKE NO 3	AMC334443	ACTIVE
AMC334448	GOLD STRIKE NO 4	AMC334443	ACTIVE
AMC334449	GOLD STRIKE NO 7	AMC334443	ACTIVE
AMC334450	GOLD STRIKE NO 8	AMC334443	ACTIVE
AMC334451	GOLD STRIKE NO 9	AMC334443	ACTIVE
AMC334452	TRACE AMEGOES NO 3	AMC334443	ACTIVE

Number of ACTIVE cases: 10

LWLD PROPERTIES LLC
13215 N 38TH AVE
PHOENIX, AZ 85029-1129

CUSTOMER ID: 44266

<u>Serial No.</u>	<u>Claim Name/Number</u>	<u>Lead Serial No.</u>	<u>Disposition</u>
AMC334443	BIG GRIN	AMC334443	ACTIVE
AMC334444	CAMPO	AMC334443	ACTIVE
AMC334445	GOLDEAGLE'S NEST	AMC334443	ACTIVE
AMC334446	GOLD STRIKE NO 2	AMC334443	ACTIVE
AMC334447	GOLD STRIKE NO 3	AMC334443	ACTIVE
AMC334448	GOLD STRIKE NO 4	AMC334443	ACTIVE
AMC334449	GOLD STRIKE NO 7	AMC334443	ACTIVE
AMC334450	GOLD STRIKE NO 8	AMC334443	ACTIVE
AMC334451	GOLD STRIKE NO 9	AMC334443	ACTIVE

Number of ACTIVE cases: 9

UN STATES DEPARTMENT OF THE INTERIOR
BUREAU OF LAND MANAGEMENT

MC NATIONWIDE CLAIMANT LISTING
September 07, 2017

Cust	AZ	National
	CLAIMANT	Total
LEWIS RALPH D JR 13215 N 38TH AVE PHOENIX, AZ 85029-1129	10	10
LWLD PROPERTIES LLC 13215 N 38TH AVE PHOENIX, AZ 85029-1129	9	9

UNITED STATES
DEPARTMENT OF THE INTERIOR
BUREAU OF LAND MANAGEMENT

13

334443

JML

MAINTENANCE FEE WAIVER CERTIFICATION

FORM APPROVED
OMB NO. 1004-0114
Expires: October 31, 2016

SEE INSTRUCTIONS ON PAGE 2

- This small miner waiver is filed for the assessment year beginning on September 1, 2016 and ending on September 1, 2017.
- The undersigned and all related parties owned ten or fewer mining claims, mill, or tunnel sites located and maintained on Federal lands in the United States of America on September 1, 2016.
- The undersigned have performed the assessment work required by law for each mining claim listed prior to filing this waiver and understand that by filing this form, the undersigned must file an affidavit of assessment work with the Bureau of Land Management (BLM) by the December 30th following the filing of this waiver.
- The undersigned understand that if the assessment work obligation has not yet come due under 30 U.S.C. 28 (for those claims in their first assessment year only), a notice of intent to hold reciting this condition must be recorded by the December 30th following the filing of this waiver.
- The undersigned understand that mill and tunnel sites may also be listed on this waiver and be waived from payment of the maintenance fee, and that a notice of intent to hold for these sites is required to be filed with the BLM by the December 30th following the filing of this waiver.
- The undersigned understand and acknowledge that pursuant to 43 U.S.C. 1212 and 18 U.S.C. 1001, the filing or recording of a false, fictitious, or fraudulent document with the BLM may result in a fine of up to \$250,000, a prison term not to exceed five years, or both.
- The mining claims, mill or tunnel sites for which this waiver from payment of the maintenance fees is requested are:

CLAIM OR SITE NAME	BLM RECORDATION SERIAL NUMBER
1. Big Grin ✓	AMC 334443
2. Campo	AMC 334444
3. Gold Strike No. 4	AMC 334448
4. Gold Strike No. 7	AMC 334449
5. Gold Strike No. 8	AMC 334450
6. Gold Strike No. 9	AMC 334451
7. Goldeagle's Nest	AMC 334445
8. Gold Strike No. 2	AMC 334446
9. Gold Strike No. 3	AMC 334447
10. Trace Amegoos No. 3	AMC 334452

The owner(s) (claimants) of the above mining claims and sites are:

LWLD Properties LLC. / Ralph D. Lewis, Jr. (Mgr. partner)

(Owner's Name - Please Print)

13215 North 38th Avenue

(Owner's Mailing Address)

Ralph D Lewis
(Owner's Signature)

Phoenix

(City)

AZ

(State)

85029

(Zip Code)

LWLD Properties, LLC/ Mariam Sanford

(Owner's Name - Please Print)

13215 North 38th Avenue

(Owner's Mailing Address)

Mariam Sanford
(Owner's Signature)

Phoenix

(City)

AZ

(State)

85029

(Zip Code)

(Owner's Name - Please Print)

(Owner's Mailing Address)

(Owner's Signature)

(City)

(State)

(Zip Code)

(Owner's Name - Please Print)

(Owner's Mailing Address)

(Owner's Signature)

(City)

(State)

(Zip Code)

ENTERED
483
SEP 28 2016

PHOENIX, ARIZONA
2015 MAR 14 AM 11:40
RECEIVED
BLM AZ STATE OFFICE

*NW ✓
10 aug 16
JL*

334443

When Recorded Return Document to:

LWLD Properties, L.L.C.

Ralph D. Lewis, Jr.

13215 North 38th Avenue

Phoenix, Arizona 85029

Check here is this is a change of address.

Telephone: (602) 978-4611

E-mail address:

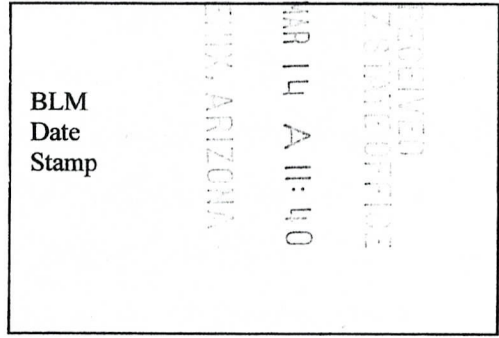
AFFIDAVIT OF PERFORMANCE OF ANNUAL WORK

1. State of Arizona, County of Maricopa ss:

2. I (Name) Ralph D. Lewis, Jr.

3. Reside at (Address) 13215 North 38th Avenue

City Phoenix County Maricopa



State **AZ** Zip 85029 being duly sworn, depose and say that I am a citizen of the United States, more than eighteen years of age, and that all of the facts set forth in this affidavit, subject to the provisions and penalties of 18 U.S.C. 1001 pertaining to the filing of false, fictitious, or fraudulent statements with the United States, are true and correct according to the best of my knowledge, information and belief.

4. Owner's name and address (If not shown in Items 1-3 above). _____

LWLD Properties, L.L.C. c/o Ralph D. Lewis, Jr. 13215 N. 38th Avenue Phoenix, AZ 85029

5. That I am personally acquainted with the mining claim(s). The work and improvements were made by and at the expense of the owner(s) of said claim(s). Said contiguous group of claims, listed on this document, are situated in the

Goldfield (optional) Mining District; Maricopa County, Arizona.

Line No.	AMC NUMBER	CLAIM/SITE NAME	COUNTY RECORDER DATA (If available)	TWP	RNG	SEC
1	334446	Gold Strike No 2	95-0340568	2N	9E	19 + 30
2	334447	Gold Strike No 3	95-0340569	2N	9E	30
3	334452	Trace Amegoes No 3	95-0340574	2N	9E	30
4						
5						
6						

ENTERED
MAR 15 2016
BY: R. Lewis

AFFIDAVIT OF PERFORMANCE OF ANNUAL WORK – page 2

BLM
Date
Stamp

MAR 14 A 11:40

BLM - PHOENIX

7						
8						
9						
10						

6. That between the dates starting at 12 o'clock noon on September 1, 2015 and ending at 12 o'clock noon on September 1, 2016 at least \$ 600.00 dollars worth of work and improvements were done and performed upon said claim(s) or upon one or more of a contiguous group of claims for the benefit of all, wholly or partly outside of a contiguous group of claims for the benefit of all, not including the location work.

7. That the following persons were employed to perform the work and improvements described herein: Ralph D. Lewis, Jr.

8. That the work and improvements performed were: development, drilling, sampling and prospecting


9. Dated: 3/14/16 Signature: Ralph D. Lewis Jr.

SUBSCRIBED AND SWORN TO before me, a Notary Public, this 14th day of March, 2016

By: Ralph D. Lewis Jr.

Notary Public _____

My Commission Expires 11/12/18



Bureau of Land Management
Arizona State Office
www.blm.gov/az

No. of Claims: 10 x \$10 = 100
 Check No.: CC Init. JML
 Receipt No.: 3515266
 For BLM Use Only

When Recorded Return Document to:

LWLD Properties, L.L.C.

Ralph D. Lewis, Jr.

13215 North 38th Avenue

Phoenix, Arizona 85029

Check here is this is a change of address.

Telephone: (602) 978-4611

E-mail address: _____


AFFIDAVIT OF PERFORMANCE OF ANNUAL WORK

1. State of Arizona, County of Maricopa ss:

2. I (Name) Ralph D. Lewis, Jr.

3. Reside at (Address) 13215 North 38th Avenue

City Phoenix County Maricopa



State AZ Zip 85029 being duly sworn, depose and say that I am a citizen of the United States, more than eighteen years of age, and that all of the facts set forth in this affidavit, subject to the provisions and penalties of 18 U.S.C. 1001 pertaining to the filing of false, fictitious, or fraudulent statements with the United States, are true and correct according to the best of my knowledge, information and belief.

4. Owner's name and address (If not shown in Items 1-3 above). _____


LWLD Properties, L.L.C. c/o Ralph D. Lewis, Jr. 13215 N. 38th Avenue Phoenix, AZ 85029

5. That I am personally acquainted with the mining claim(s). The work and improvements were made by and at the expense of the owner(s) of said claim(s). Said contiguous group of claims, listed on this document, are situated in the

Goldfield (optional) Mining District; Maricopa County, Arizona.

Line No.	AMC NUMBER	CLAIM/SITE NAME	COUNTY RECORDER DATA (If available)	TWP	RNG	SEC
1	334443	Big Grin	95-0340565	2N	9E	19 + 30
2	334444	Campo	95-0340566	2N	9E	19 + 30
3	334448	Gold Strike No 4	95-0340570	2N	9E	19 + 30
4	334449	Gold Strike No 7	95-0340571	2N	9E	19
5	334450	Gold Strike No 8	95-0340572	2N	9E	19
6	334451	Gold Strike No 9	95-0340573	2N	9E	19

AFFIDAVIT OF PERFORMANCE OF ANNUAL WORK – page 2



7	334445	Goldeagle's Nest	95-0340567	2N	9E	19
8						
9						
10						

6. That between the dates starting at 12 o'clock noon on September 1, 2015 and ending at 12 o'clock noon on September 1, 2016 at least \$ 1400.00 dollars worth of work and improvements were done and performed upon said claim(s) or upon one or more of a contiguous group of claims for the benefit of all, wholly or partly outside of a contiguous group of claims for the benefit of all, not including the location work.

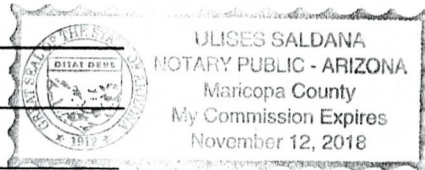
7. That the following persons were employed to perform the work and improvements described herein: Ralph D. Lewis, Jr.

8. That the work and improvements performed were: Maintenance of access roads and development, drilling, sampling and prospecting

9. Dated: 3/14/16 Signature: Ralph D. Lewis Jr.

SUBSCRIBED AND SWORN TO before me, a Notary Public, this 14th day of March 20 16

By: Ralph D. Lewis Jr.
Notary Public



My Commission Expires 11/12/18

No. of Claims: _____ x \$10 = _____
 Check No.: _____ Init. _____
 Receipt No.: _____
For BLM Use Only

Bureau of Land Management
Arizona State Office
www.blm.gov/az

United States Department of the Interior
Bureau of Land Management
 LANDS/RECREATION & PLANNING
 ONE N CENTRAL AVE
 PHOENIX, AZ 85004 -2203
 Phone: 602-417-9200

Receipt

No: 3515266

Transaction #: 3616869	
Date of Transaction: 03/14/2016	
CUSTOMER:	
RALPH D LEWIS 13215 N 38TH AVE PHOENIX, AZ 85029-1129 US	

LINE #	QTY	DESCRIPTION	REMARKS	UNIT PRICE	TOTAL
1	1.00	LOCATABLE MINERALS / MINING CLAIMS- NOT NEW-UNADJUD, ONE AUTH NO. ONLY / MINING CLAIM MONEY RECEIVED CASES: AMC334443/\$100.00	POL 2016/10 WAV	- n/a -	100.00
TOTAL:					\$100.00

PAYMENT INFORMATION			
NOTE: Items will appear on credit card statement as "Bureau of Land Mgmt CO".			
1	AMOUNT:	100.00	POSTMARKED: N/A
	TYPE:	CREDIT CARD	RECEIVED: 03/14/2016
	NAME:	LEWIS, RALPH D 13215 N 38TH AVE PHOENIX AZ 85029-1129 US	
	CARD NO:	XXXXXXXXXXXX4522	AUTH CODE: 56482C
	NAME ON CARD:	RALPH D LEWIS JR	
	EXPIRES:	01/2017	
	SIGNATURE:		

REMARKS

This receipt was generated by the automated BLM Collections and Billing System and is a paper representation of a portion of the official electronic record contained therein.

UNITED STATES 164
DEPARTMENT OF THE INTERIOR
BUREAU OF LAND MANAGEMENT

MAINTENANCE FEE WAIVER CERTIFICATION

FORM APPROVED
OMB NO. 1004-0114
Expires: October 31, 2016

SEE INSTRUCTIONS ON PAGE 2

10/50

334443

- This small miner waiver is filed for the assessment year beginning on September 1, 2014 and ending on September 1, 2015.
- The undersigned and all related parties owned ten or fewer mining claims, mill, or tunnel sites located and maintained on Federal lands in the United States of America on September 1, 2014.
- The undersigned have performed the assessment work required by law for each mining claim listed prior to filing this waiver and understand that by filing this form, the undersigned must file an affidavit of assessment work with the Bureau of Land Management (BLM) by the December 30th following the filing of this waiver.
- The undersigned understand that if the assessment work obligation has not yet come due under 30 U.S.C. 28 (for those claims in their first assessment year only), a notice of intent to hold reciting this condition must be recorded by the December 30th following the filing of this waiver.
- The undersigned understand that mill and tunnel sites may also be listed on this waiver and be waived from payment of the maintenance fee, and that a notice of intent to hold for these sites is required to be filed with the BLM by the December 30th following the filing of this waiver.
- The undersigned understand and acknowledge that pursuant to 43 U.S.C. 1212 and 18 U.S.C. 1001, the filing or recording of a false, fictitious, or fraudulent document with the BLM may result in a fine of up to \$250,000, a prison term not to exceed five years, or both.
- The mining claims, mill or tunnel sites for which this waiver from payment of the maintenance fees is requested are:

CLAIM OR SITE NAME	BLM RECORDATION SERIAL NUMBER
1. Big Grin	AMC 334443 ✓
2. Campo	AMC 334444
3. Gold Strike No. 4	AMC 334448
4. Gold Strike No. 7	AMC 334449
5. Gold Strike No. 8	AMC 334450
6. Gold Strike No. 9	AMC 334451
7. Goldeagle's Nest	AMC 334445
8. Gold Strike No. 2	AMC 334446
9. Gold Strike No. 3	AMC 334447
10. Trace Amegoes No. 3	AMC 334452

The owner(s) (claimants) of the above mining claims and sites are:

LWLD Properties LLC. / Ralph D. Lewis, Jr. ^{MS.} (partner)

(Owner's Name - Please Print)

13215 North 38th Avenue

(Owner's Mailing Address)

Ralph D. Lewis, Jr.
(Owner's Signature)

Phoenix

(City)

AZ

(State)

85029

(Zip Code)

(Owner's Name - Please Print)

(Owner's Mailing Address)

(Owner's Signature)

(City)

(State)

(Zip Code)

(Owner's Name - Please Print)

(Owner's Mailing Address)

(Owner's Signature)

(City)

(State)

(Zip Code)

(Owner's Name - Please Print)

(Owner's Mailing Address)

(Owner's Signature)

(City)

(State)

(Zip Code)

(Continued on page 2)

ENTERED
SEP 9 2014
BY: *[Signature]*

NEW
R29-16-14

PHOENIX, ARIZONA
2014 AUG - 8 11:41
RECEIVED
BLM AZ STATE OFFICE

When Recorded Return Document to:

LWLD Properties LLC
Ralph D. Lewis, Jr.
13215 North 38th Avenue
Phoenix, Arizona 85029

Check here is this is a change of address.

Telephone: (602) 978-4611

E-mail address: _____

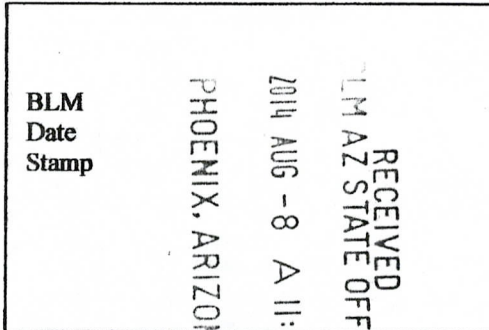
AFFIDAVIT OF PERFORMANCE OF ANNUAL WORK

1. State of Arizona, County of Maricopa ss:

2. I (Name) Ralph D. Lewis, Jr.

3. Reside at (Address) 13215 North 38th Avenue

City Phoenix County Maricopa



State AZ Zip 85029 being duly sworn, depose and say that I am a citizen of the United States, more than eighteen years of age, and that all of the facts set forth in this affidavit, subject to the provisions and penalties of 18 U.S.C. 1001 pertaining to the filing of false, fictitious, or fraudulent statements with the United States, are true and correct according to the best of my knowledge, information and belief.

4. Owner's name and address (If not shown in Items 1-3 above). _____

LWLD Properties, LLC c/o Ralph Lewis 13215 North 38th Avenue Phoenix, AZ 85029

5. That I am personally acquainted with the mining claim(s). The work and improvements were made by and at the expense of the owner(s) of said claim(s). Said contiguous group of claims, listed on this document, are situated in the

Goldfield (optional) Mining District; Maricopa County, Arizona.

Line No.	AMC NUMBER	CLAIM/SITE NAME	COUNTY RECORDER DATA (If available)	TWP	RNG	SEC
1	334446	Gold Strike No 2	95-0340568	2N	9E	19 + 30
2	334447	Gold Strike No 3	95-0340569	2N	9E	30
3	334452	Trace Amegoes No 3	95-0340574	2N	9E	30
4						
5						
6						

ENTERED
AUG 11 2014
 BY: Ram

AFFIDAVIT OF PERFORMANCE OF ANNUAL WORK – page 2

RECEIVED
BLM AZ STATE OFFICE
2014 AUG - 8 A 11:41
PHOENIX, ARIZONA

7					
8					
9					
10					

6. That between the dates starting at 12 o'clock noon on September 1, 2013 and ending at 12 o'clock noon on September 1, 2014 at least \$ 600.00 dollars worth of work and improvements were done and performed upon said claim(s) or upon one or more of a contiguous group of claims for the benefit of all, wholly or partly outside of a contiguous group of claims for the benefit of all, not including the location work.

7. That the following persons were employed to perform the work and improvements described herein: Ralph D. Lewis, Jr.

8. That the work and improvements performed were: maintenance of access roads and development, drilling, sampling and prospecting on claims

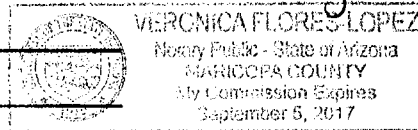
9. Dated: 8/8/2014 Signature: Ralph D. Lewis, Jr.

SUBSCRIBED AND SWORN TO before me, a Notary Public, this 8th day of Aug. 2014

By: Veronica Flores-Lopez

Notary Public U77

My Commission Expires 09/05/2017



**Bureau of Land Management
Arizona State Office**
www.az.blm.gov

No. of Claims: 3 x \$10 = 30
Check No.: CC Init. SC
Receipt No.: 3096401
For BLM Use Only

Form: MCF108
Revised Jan. 2006
Page 2 of 2

AMC 334443

When Recorded Return Document to:

LWLD Properties LLC
Ralph D. Lewis, Jr.
13215 North 38th Avenue
Phoenix, Arizona 85029

Check here is this is a change of address.

Telephone: (602) 978-4611

E-mail address:

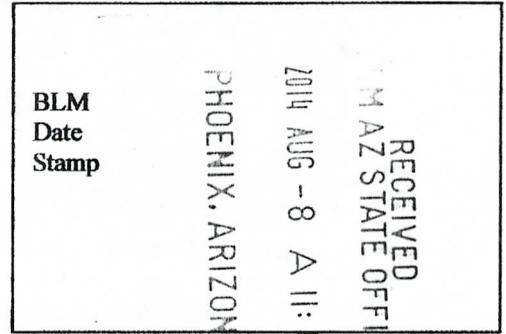
AFFIDAVIT OF PERFORMANCE OF ANNUAL WORK

1. State of Arizona, County of Maricopa ss:

2. I (Name) Ralph D. Lewis, Jr.

3. Reside at (Address) 13215 North 38th Avenue

City Phoenix County Maricopa



State AZ Zip 85029 being duly sworn, depose and say that I am a citizen of the United States, more than eighteen years of age, and that all of the facts set forth in this affidavit, subject to the provisions and penalties of 18 U.S.C. 1001 pertaining to the filing of false, fictitious, or fraudulent statements with the United States, are true and correct according to the best of my knowledge, information and belief.

4. Owner's name and address (If not shown in Items 1-3 above).

LWLD Properties, LLC c/o Ralph Lewis 13215 North 38th Avenue Phoenix, AZ 85029

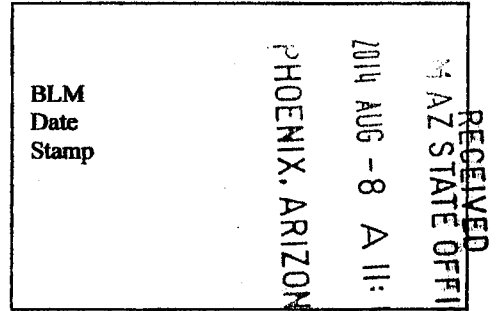
5. That I am personally acquainted with the mining claim(s). The work and improvements were made by and at the expense of the owner(s) of said claim(s). Said contiguous group of claims, listed on this document, are situated in the

Goldfield (optional) Mining District; Maricopa County, Arizona.

Line No.	AMC NUMBER	CLAIM/SITE NAME	COUNTY RECORDER DATA (If available)	TWP	RNG	SEC
1	334443	Big Grin	95-0340565	2N	9E	19 + 30
2	334444	Campo	95-0340566	2N	9E	19 + 30
3	334448	Gold Strike No 4	95-0340570	2N	9E	19 + 30
4	334449	Gold Strike No 7	95-0340571	2N	9E	19
5	334450	Gold Strike No 8	95-0340572	2N	9E	19
6	334451	Gold Strike No 9	95-0340573	2N	9E	19

ENTERED
AUG 11 2014
BY:

AFFIDAVIT OF PERFORMANCE OF ANNUAL WORK – page 2



7	334445	Goldeagle's Nest	95-0340567	2N	9E	19
8						
9						
10						

6. That between the dates starting at 12 o'clock noon on September 1, 20 13 and ending at 12 o'clock noon on September 1, 20 14 at least \$ 1400.00 dollars worth of work and improvements were done and performed upon said claim(s) or upon one or more of a contiguous group of claims for the benefit of all, wholly or partly outside of a contiguous group of claims for the benefit of all, not including the location work.

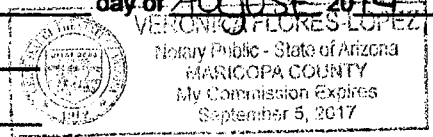
7. That the following persons were employed to perform the work and improvements described herein: _____
 Ralph D. Lewis, Jr.

8. That the work and improvements performed were: _____
 maintenance of access roads and development, drilling, sampling and prospecting on claims

9. Dated: 8/8/2014 Signature: Ralph D. Lewis Jr

SUBSCRIBED AND SWORN TO before me, a Notary Public, this 8 day of August, 2014

By: Veronica Flores-Lopez



Notary Public ULF

My Commission Expires 09/05/2017

Bureau of Land Management
 Arizona State Office
www.az.blm.gov

No. of Claims: 7 x \$10 = 70
 Check No.: CC Init. UL
 Receipt No.: 3096401
 For BLM Use Only

United States Department of the Interior
Bureau of Land Management
 LANDS/RECREATION & PLANNING
 ONE N CENTRAL AVE
 PHOENIX, AZ 85004 -2203
 Phone: 602-417-9200

ENTERED
 AUG 11 2014
 BY: *Ram*

Receipt

No: 3096401

Transaction #: 3187889	
Date of Transaction: 08/08/2014	
CUSTOMER:	
RALPH D LEWIS 13215 N 38TH AVE PHOENIX, AZ 85029-1129 US	

LINE #	QTY	DESCRIPTION	REMARKS	UNIT PRICE	TOTAL
1	1.00	LOCATABLE MINERALS / MINING CLAIMS- NOT NEW-UNADJUD, ONE AUTH NO. ONLY / MINING CLAIM MONEY RECEIVED CASES: AMC334443/\$100.00	WAIVER 2015 POL 2014 (10)	- n/a -	100.00
TOTAL:					\$100.00

PAYMENT INFORMATION			
NOTE: Items will appear on credit card statement as "Bureau of Land Mgmt CO".			
1	AMOUNT:	100.00	POSTMARKED: N/A
	TYPE:	CREDIT CARD	RECEIVED: 08/08/2014
	NAME:	LEWIS, RALPH D 13215 N 38TH AVE PHOENIX AZ 85029-1129 US	
	CARD NO:	XXXXXXXXXXXX4522	AUTH CODE: 59770C
	NAME ON CARD:	RALPH D LEWIS JR	
	EXPIRES:	01/2017	
	SIGNATURE:		

REMARKS

This receipt was generated by the automated BLM Collections and Billing System and is a paper representation of a portion of the official electronic record contained therein.

UNITED STATES
DEPARTMENT OF THE INTERIOR
BUREAU OF LAND MANAGEMENT

MAINTENANCE FEE WAIVER CERTIFICATION

90

SE

334443

FORM APPROVED
OMB NO. 1004-0114
Expires: October 31, 2016

SEE INSTRUCTIONS ON PAGE 2

1. This small miner waiver is filed for the assessment year beginning on September 1, 2015 and ending on September 1, 2016.
2. The undersigned and all related parties owned ten or fewer mining claims, mill, or tunnel sites located and maintained on Federal lands in the United States of America on September 1, 2015.
3. The undersigned have performed the assessment work required by law for each mining claim listed prior to filing this waiver and understand that by filing this form, the undersigned must file an affidavit of assessment work with the Bureau of Land Management (BLM) by the December 30th following the filing of this waiver.
4. The undersigned understand that if the assessment work obligation has not yet come due under 30 U.S.C. 28 (for those claims in their first assessment year only), a notice of intent to hold reciting this condition must be recorded by the December 30th following the filing of this waiver.
5. The undersigned understand that mill and tunnel sites may also be listed on this waiver and be waived from payment of the maintenance fee, and that a notice of intent to hold for these sites is required to be filed with the BLM by the December 30th following the filing of this waiver.
6. The undersigned understand and acknowledge that pursuant to 43 U.S.C. 1212 and 18 U.S.C. 1001, the filing or recording of a false, fictitious, or fraudulent document with the BLM may result in a fine of up to \$250,000, a prison term not to exceed five years, or both.
7. The mining claims, mill or tunnel sites for which this waiver from payment of the maintenance fees is requested are:

CLAIM OR SITE NAME	BLM RECORDATION SERIAL NUMBER
1. Big Grin	AMC 334443
2. Campo	AMC 334444
3. Gold Strike No. 4	AMC 334448
4. Gold Strike No. 7	AMC 334449
5. Gold Strike No. 8	AMC 334450
6. Gold Strike No. 9	AMC 334451
7. Goldeagle's Nest	AMC 334445
8. Gold Strike No. 2	AMC 334446
9. Gold Strike No. 3	AMC 334447
10. Trace Amegoes No. 3	AMC 334452

IN RALPH'S NAME ONLY

The owner(s) (claimants) of the above mining claims and sites are:

LWLD Properties LLC. / Ralph D. Lewis, Jr. (Mgr. partner)

(Owner's Name - Please Print)

13215 North 38th Avenue

(Owner's Mailing Address)

Ralph D. Lewis, Jr.
(Owner's Signature)

Phoenix

(City)

AZ

(State)

85029

(Zip Code)

LWLD Properties, LLC/ Mariam Sanford

(Owner's Name - Please Print)

13215 North 38th Avenue

(Owner's Mailing Address)

Mariam Sanford
(Owner's Signature)

Phoenix

(City)

AZ

(State)

85029

(Zip Code)

(Owner's Name - Please Print)

(Owner's Signature)

(Owner's Mailing Address)

(City)

(State)

(Zip Code)

(Owner's Name - Please Print)

(Owner's Signature)

(Owner's Mailing Address)

(City)

(State)

(Zip Code)

PHOENIX, ARIZONA

2015 JUL 15 4:11:32

RECEIVED BLM AZ STATE OFFICE

SEP 03 2015

BY: *fn*

NWV
9/2/2015
fn

(Owner's Name - Please Print)

(Owner's Signature)

(Owner's Mailing Address)

(City)

(State)

(Zip Code)

(Owner's Name - Please Print)

(Owner's Signature)

(Owner's Mailing Address)

(City)

(State)

(Zip Code)

(Owner's Name - Please Print)

(Owner's Signature)

(Owner's Mailing Address)

(City)

(State)

(Zip Code)

(Owner's Name - Please Print)

(Owner's Signature)

(Owner's Mailing Address)

(City)

(State)

(Zip Code)

18 U.S.C. 1001 and 43 U.S.C. 1212 make it a crime for any person knowingly and willfully to make to any department or agency of the United States any false, fictitious or fraudulent statements or representations as to any matter within its jurisdiction.

INSTRUCTIONS

1. This certification is made under the provisions of 43 U.S.C. § 1744 and 30 U.S.C. §28-28k and the regulations thereunder (43 CFR Part 3830).
2. The claimant(s) must fill in the dates in paragraph 1 for the beginning and ending of the assessment year for which this waiver is sought.
3. The claimant(s) must fill in the date in paragraph 2 for the beginning of the assessment year for which this waiver is sought.
4. All claim and site names and BLM serial numbers must be listed for the mining claims, mill sites, and tunnel sites for which the waiver is sought.
5. All owners of the mining claims, mill sites, and tunnel sites and their addresses must be given.
6. This waiver form must be signed by all the claimants or their designated agent, in original form. If an agent is designated, a notarized designation of agent, signed by all of the claimants with proper address given, must be submitted with this waiver.
7. This form must be filed no later than September 1st for the upcoming assessment year in the BLM State Office where the mining claims or sites are recorded, or the waiver cannot be granted by the BLM. (Example: To obtain a waiver for the assessment year 2012, which begins on September 1, 2011, you must qualify for and file for a waiver no later than September 1, 2011, in the proper BLM State Office.)
8. For all mining claims which require assessment work, you must record an affidavit of labor on or before the December 30th immediately following the filing of this waiver. For all other mining claims or sites waived, you must record a notice of intent to hold on or before the December 30th immediately following the filing of this waiver.
9. Mill and tunnel sites may also be listed on this waiver and be waived from payment of the maintenance fee. A notice of intent to hold for these sites is required to be filed by the December 30th following the filing of this waiver.

PHOENIX, ARIZONA

FOR OFFICIAL USE ONLY
JUL 15 11:32 AM

RECEIVED
BLM AZ STATE OFFICE

334443

When Recorded Return Document to:

LWLD Properties, L.L.C.

Ralph D. Lewis, Jr.

13215 North 38th Avenue

Phoenix, Arizona 85029

Check here is this is a change of address.

Telephone: (602) 978-4611

E-mail address:

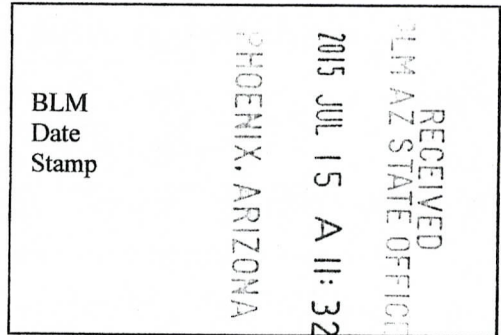
AFFIDAVIT OF PERFORMANCE OF ANNUAL WORK

1. State of Arizona, County of Maricopa ss:

2. I (Name) Ralph D. Lewis, Jr.

3. Reside at (Address) 13215 North 38th Avenue

City Phoenix County Maricopa



State AZ Zip 85029 being duly sworn, depose and say that I am a citizen of the United States, more than eighteen years of age, and that all of the facts set forth in this affidavit, subject to the provisions and penalties of 18 U.S.C. 1001 pertaining to the filing of false, fictitious, or fraudulent statements with the United States, are true and correct according to the best of my knowledge, information and belief.

4. Owner's name and address (If not shown in Items 1-3 above). LWLD Properties, L.L.C. c/o Ralph D. Lewis, Jr. 13215 N. 38th Avenue Phoenix, AZ 85029

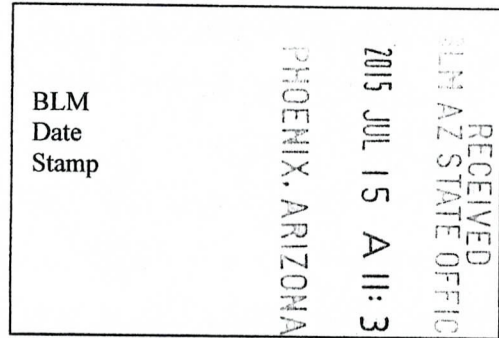
LWLD Properties, L.L.C. c/o Ralph D. Lewis, Jr. 13215 N. 38th Avenue Phoenix, AZ 85029

5. That I am personally acquainted with the mining claim(s). The work and improvements were made by and at the expense of the owner(s) of said claim(s). Said contiguous group of claims, listed on this document, are situated in the

Goldfield (optional) Mining District; Maricopa County, Arizona.

Line No.	AMC NUMBER	CLAIM/SITE NAME	COUNTY RECORDER DATA (If available)	TWP	RNG	SEC
1	334443	Big Grin	95-0340565	2N	9E	19 + 30
2	334444	Campo	95-0340566	2N	9E	19 + 30
3	334448	Gold Strike No 4	95-0340570	2N	9E	19 + 30
4	334449	Gold Strike No 7	95-0340571	2N	9E	19
5	334450	Gold Strike No 8	95-0340572	2N	9E	19
6	334451	Gold Strike No 9	95-0340573	2N	9E	19

ENTERED
JUL 21 2015
BY: Rapun



7	334445	Goldeagle's Nest	95-0340567	2N	9E	19
8						
9						
10						

6. That between the dates starting at 12 o'clock noon on September 1, 20 14 and ending at 12 o'clock noon on September 1, 20 15 at least \$ 1400.00 dollars worth of work and improvements were done and performed upon said claim(s) or upon one or more of a contiguous group of claims for the benefit of all, wholly or partly outside o a contiguous group of claims for the benefit of all, not including the location work.

7. That the following persons were employed to perform the work and improvements described herein: Ralph D. Lewis, Jr.


8. That the work and improvements performed were: Maintenance of access roads and development, drilling, sampling and prospecting

9. Dated: 7/13/15 Signature: [Handwritten Signature]

SUBSCRIBED AND SWORN TO before me, a Notary Public, this 13th day of July 20 15

By: Ralph Douglas Lewis Jr

Notary Public [Handwritten Signature]
My Commission Expires Oct 05, 2015



Bureau of Land Management
Arizona State Office
www.blm.gov/az

No. of Claims: 7 x \$10 = 70.00
 Check No.: CC Init. EXG
 Receipt No.: 3343038
 For BLM Use Only

334443

When Recorded Return Document to:

LWLD Properties, L.L.C.

Ralph D. Lewis, Jr.

13215 North 38th Avenue

Phoenix, Arizona 85029

Check here is this is a change of address.

Telephone: (602) 978-4611

E-mail address: _____

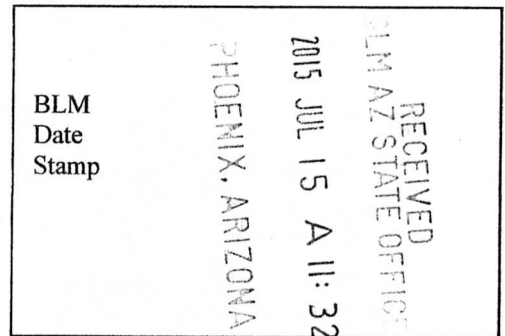
AFFIDAVIT OF PERFORMANCE OF ANNUAL WORK

1. State of Arizona, County of Maricopa ss:

2. I (Name) Ralph D. Lewis, Jr.

3. Reside at (Address) 13215 North 38th Avenue

City Phoenix County Maricopa



State AZ Zip 85029 being duly sworn, depose and say that I am a citizen of the United States, more than eighteen years of age, and that all of the facts set forth in this affidavit, subject to the provisions and penalties of 18 U.S.C. 1001 pertaining to the filing of false, fictitious, or fraudulent statements with the United States, are true and correct according to the best of my knowledge, information and belief.

4. Owner's name and address (If not shown in Items 1-3 above). _____

LWLD Properties, L.L.C. c/o Ralph D. Lewis, Jr. 13215 N. 38th Avenue Phoenix, AZ 85029

5. That I am personally acquainted with the mining claim(s). The work and improvements were made by and at the expense of the owner(s) of said claim(s). Said contiguous group of claims, listed on this document, are situated in the

Goldfield (optional) Mining District; Maricopa County, Arizona.

Line No.	AMC NUMBER	CLAIM/SITE NAME	COUNTY RECORDER DATA (If available)	TWP	RNG	SEC
1	334446	Gold Strike No 2	95-0340568	2N	9E	19 + 30
2	334447	Gold Strike No 3	95-0340569	2N	9E	30
3	334452	Trace Amegoes No 3	95-0340574	2N	9E	30
4						
5						
6						

ENTERED
JUL 21 2015
BY: RALPH

RECEIVED
BLM AZ STATE OFFICE
2015 JUL 15 A 11:32
PHOENIX, ARIZONA
BLM
Date
Stamp

7						
8						
9						
10						

6. That between the dates starting at 12 o'clock noon on September 1, 20 14 and ending at 12 o'clock noon on September 1, 20 15 at least \$ 600.00 dollars worth of work and improvements were done and performed upon said claim(s) or upon one or more of a contiguous group of claims for the benefit of all, wholly or partly outside of a contiguous group of claims for the benefit of all, not including the location work.

7. That the following persons were employed to perform the work and improvements described herein: Ralph D. Lewis, Jr.

8. That the work and improvements performed were: Maintenance of access roads and development, drilling, sampling and prospecting

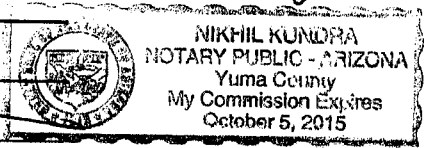
9. Dated: 7/13/15 Signature: Ralph D. Lewis Jr

SUBSCRIBED AND SWORN TO before me, a Notary Public, this 13th day of July 20 15

By: Ralph Douglas Lewis Jr

Notary Public [Signature]

My Commission Expires 04 05 2015



Bureau of Land Management
Arizona State Office
www.blm.gov/az

No. of Claims: 3 x \$10 = 30.00
Check No.: CC Init. ELG
Receipt No.: 3343038
For BLM Use Only

United States Department of the Interior
Bureau of Land Management
 LANDS/RECREATION & PLANNING
 ONE N CENTRAL AVE
 PHOENIX, AZ 85004 -2203
 Phone: 602-417-9200

Receipt

No: 3343038

Transaction #: 3440731	
Date of Transaction: 07/15/2015	
CUSTOMER:	
RALPH D LEWIS 13215 N 38TH AVE PHOENIX,AZ 85029-1129 US	

LINE #	QTY	DESCRIPTION	REMARKS	UNIT PRICE	TOTAL
1	1.00	LOCATABLE MINERALS / MINING CLAIMS- NOT NEW-UNADJUD,ONE AUTH NO. ONLY / MINING CLAIM MONEY RECEIVED CASES: AMC334443/\$100.00	2016 WAIV & 2015 POL (10)	- n/a -	100.00
TOTAL:					\$100.00

PAYMENT INFORMATION			
NOTE: Items will appear on credit card statement as "Bureau of Land Mgmt CO".			
1	AMOUNT:	100.00	POSTMARKED: N/A
	TYPE:	CREDIT CARD	RECEIVED: 07/15/2015
	NAME:	LEWIS, RALPH D 13215 N 38TH AVE PHOENIX AZ 85029-1129 US	
	CARD NO:	XXXXXXXXXXXX4522	AUTH CODE: 88508C
	NAME ON CARD:	RALPH D LEWIS JR	
	EXPIRES:	01/2017	
	SIGNATURE:		

REMARKS

This receipt was generated by the automated BLM Collections and Billing System and is a paper representation of a portion of the official electronic record contained therein.

ENTERED
 JUL 21 2015
 BY: RAWA

UNITED STATES
DEPARTMENT OF THE INTERIOR
BUREAU OF LAND MANAGEMENT
MAINTENANCE FEE WAIVER CERTIFICATION

NA
56

FORM APPROVED
OMB NO. 1004-0114
Expires: August 31, 2013

334443

SEE INSTRUCTIONS ON PAGE 2

1. This small miner waiver is filed for the assessment year beginning on September 1, 2013 and ending on September 1, 2014.
2. The undersigned and all related parties owned ten or fewer mining claims, mill, or tunnel sites located and maintained on Federal lands in the United States of America on September 1, 2013.
3. The undersigned have performed the assessment work required by law for each mining claim listed prior to filing this waiver and understand that by filing this form, an affidavit of assessment work must be recorded by the December 30th following the filing of this waiver.
4. The undersigned understand that if the assessment work obligation has not yet come due under 30 U.S.C. 28 (for those claims in their first assessment year only), a notice of intent to hold reciting this condition must be recorded by the December 30th following the filing of this waiver.
5. The undersigned understand that mill and tunnel sites may also be listed upon this waiver and be waived from payment of the maintenance fee, and that a notice of intent to hold for these sites is required to be recorded by the December 30th immediately following the filing of this waiver.
6. The undersigned understand and acknowledge that pursuant to 43 U.S.C. 1212 and 18 U.S.C. 1001, the filing or recording of a false, fictitious, or fraudulent document with the Bureau of Land Management may result in a fine of up to \$250,000, a prison term not to exceed five years, or both.
7. The mining claims, mill or tunnel sites for which this waiver from payment of the maintenance fees is requested are:

CLAIM OR SITE NAME	BLM RECORDATION SERIAL NUMBER
1. Big Grin	✓ AMC 334443
2. Campo	AMC 334444
3. Gold Strike No 4	AMC 334448
4. Gold Strike No 7	AMC 334449
5. Gold Strike No 8	AMC 334450
6. Gold Strike No 9	AMC 334451
7. Goldeagle's Nest	AMC 334445
8. Gold Strike No 2	AMC 334446
9. Gold Strike No 3	AMC 334447
10. Trace Amegoos #3	AMC 334452

RECEIVED
BLM AZ STATE OFFICE
2013 JUN 24 A 10:51
PHOENIX, ARIZONA

The owner(s) (claimants) of the above mining claims and sites are:

Ralph D. Lewis, Jr. (LWLD Properties)
 (Owner's Name - Please Print)

13215 North 38th Avenue
 (Street or P.O. Box)

Phoenix AZ 85029
 (City) (State) (Zip Code)

Ralph D. Lewis, Jr.
(Owner's Signature)

 (Owner's Name - Please Print)

 (Street or P.O. Box)

 (City) (State) (Zip Code)

 (Owner's Name - Please Print)

 (Street or P.O. Box)

 (City) (State) (Zip Code)

 (Owner's Signature)

 (Owner's Signature)

INTERESTED
SEP 12 2013
BY: RE

(Owner's Name - Please Print)	(Owner's Signature)		
(Street or P.O. Box)	(City)	(State)	(Zip Code)
(Owner's Name - Please Print)	(Owner's Signature)		
(Street or P.O. Box)	(City)	(State)	(Zip Code)
(Owner's Name - Please Print)	(Owner's Signature)		
(Street or P.O. Box)	(City)	(State)	(Zip Code)
(Owner's Name - Please Print)	(Owner's Signature)		
(Street or P.O. Box)	(City)	(State)	(Zip Code)

Title 18 U.S.C. Section 1001 and Title 43 U.S.C. Section 1212 makes it a crime for any person knowingly and willfully to make to any department or agency of the United States any false, fictitious or fraudulent statements or representations as to any matter within its jurisdiction.

INSTRUCTIONS

1. This certification is made under the provisions of §1744 of Title 43 and § 28-28k of Title 30 of the United States Code; and the regulations thereunder (43 CFR Part 3830).
2. The claimant(s) must fill in the dates in paragraph 1 for the beginning and ending of the assessment year for which this waiver is sought.
3. The claimant(s) must fill in the date in paragraph 2 for the beginning of the assessment year for which this waiver is sought.
4. All claim and site names and Bureau of Land Management (BLM) serial numbers must be listed for the mining claims, mill sites, and tunnel sites for which the waiver is sought.
5. All owners of the mining claims, mill sites, and tunnel sites and their addresses must be given.
6. This waiver form must be signed by all the claimants or their designated agent, in original form. If an agent is designated, a notarized designation of agent, signed by all of the claimants with proper address given, must be submitted with this waiver.
7. This form must be filed no later than September 1st for the upcoming assessment year in the BLM State Office where the mining claims or sites are recorded, or the waiver cannot be granted by the BLM. (Example: To obtain a waiver for the assessment year 2012, which begins on September 1, 2011, you must qualify for and file for a waiver no later than September 1, 2011, in the proper BLM State Office.)
8. For all mining claims which require assessment work, you must record an affidavit of labor on or before the December 30th immediately following the filing of this waiver. For all other mining claims or sites waived, you must record a notice of intent to hold on or before the December 30th immediately following the filing of this waiver.
9. Mill and tunnel sites may also be listed upon this waiver and be waived from payment of the maintenance fee. A notice of intent to hold for these sites is required to be filed by the December 30th following the filing of this waiver.

RECEIVED
 BLM AZ STATE OFFICE
 2013 JUN 24 AM 10:51
 PHOENIX, ARIZONA

FOR OFFICIAL USE ONLY

When Recorded Return Document to:

LWLD Properties LLC
Ralph D. Lewis, Jr.
13215 North 38th Avenue
Phoenix, Arizona 85029

Check here is this is a change of address.

Telephone: (602) 978-4611

E-mail address: _____

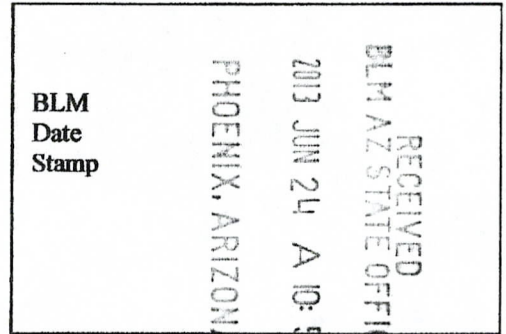
AFFIDAVIT OF PERFORMANCE OF ANNUAL WORK

1. State of Arizona, County of Maricopa ss:

2. I (Name) Ralph D. Lewis, Jr.

3. Reside at (Address) 13215 North 38th Avenue

City Phoenix County Maricopa



State AZ Zip 85029 being duly sworn, depose and say that I am a citizen of the United States, more than eighteen years of age, and that all of the facts set forth in this affidavit, subject to the provisions and penalties of 18 U.S.C. 1001 pertaining to the filing of false, fictitious, or fraudulent statements with the United States, are true and correct according to the best of my knowledge, information and belief.

4. Owner's name and address (If not shown in Items 1-3 above). _____

same as above

5. That I am personally acquainted with the mining claim(s). The work and improvements were made by and at the expense of the owner(s) of said claim(s). Said contiguous group of claims, listed on this document, are situated in the

Goldfield (optional) Mining District; Maricopa County, Arizona.

Line No.	AMC NUMBER	CLAIM/SITE NAME	COUNTY RECORDER DATA (If available)	TWP	RNG	SEC
1	334446	Gold Strike No 2	95-0340568	2N	9E	19 + 30
2	334447	Gold Strike No 3	95-0340569	2N	9E	30
3	334452	Trace Amegoes No 3	95-0340574	2N	9E	30
4						
5						
6						

ENTERED INTO COMPUTER

7/5/13 AT

AFFIDAVIT OF PERFORMANCE OF ANNUAL WORK – page 2

RECEIVED
BLM AZ STATE OFFICE
2013 JUN 24 AM 10:52
PHOENIX, ARIZONA
BLM
Date
Stamp

7					
8					
9					
10					

6. That between the dates starting at 12 o'clock noon on September 1, 2012 and ending at 12 o'clock noon on September 1, 2013 at least \$ 600.00 dollars worth of work and improvements were done and performed upon said claim(s) or upon one or more of a contiguous group of claims for the benefit of all, wholly or partly outside of a contiguous group of claims for the benefit of all, not including the location work.

7. That the following persons were employed to perform the work and improvements described herein: _____
Ralph D. Lewis, Jr.


8. That the work and improvements performed were: _____
construction and maintenance of access roads and development, drilling, sampling and prospecting on claims

9. Dated: June 21, 2013 Signature: Ralph D. Lewis Jr

SUBSCRIBED AND SWORN TO before me, a Notary Public, this 21st day of June 20 13

By: Ralph D. Lewis Jr
Notary Public [Signature]

My Commission Expires Sept. 23, 2015



Bureau of Land Management
Arizona State Office
www.az.blm.gov

No. of Claims: 3 x \$10 = 30
Check No.: Card Init. NCH
Receipt No.: 2818388
For BLM Use Only

Form: MCF108
Revised Jan. 2006
Page 2 of 2

When Recorded Return Document to:

LWLD Properties LLC
Ralph D. Lewis, Jr.
13215 North 38th Avenue
Phoenix, Arizona 85029

Check here is this is a change of address.

Telephone: (602) 978-4611

E-mail address: _____

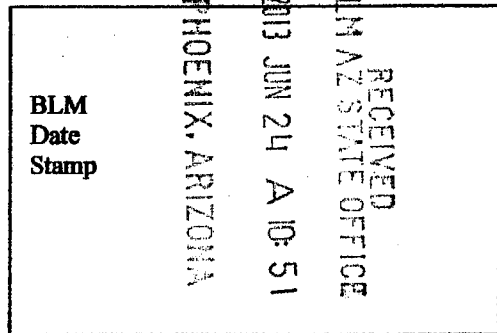
AFFIDAVIT OF PERFORMANCE OF ANNUAL WORK

1. State of Arizona, County of Maricopa ss:

2. I (Name) Ralph D. Lewis, Jr.

3. Reside at (Address) 13215 North 38th Avenue

City Phoenix County Maricopa



State AZ Zip 85029 being duly sworn, depose and say that I am a citizen of the United States, more than eighteen years of age, and that all of the facts set forth in this affidavit, subject to the provisions and penalties of 18 U.S.C. 1001 pertaining to the filing of false, fictitious, or fraudulent statements with the United States, are true and correct according to the best of my knowledge, information and belief.

4. Owner's name and address (If not shown in Items 1-3 above). _____
same as above

5. That I am personally acquainted with the mining claim(s). The work and improvements were made by and at the expense of the owner(s) of said claim(s). Said contiguous group of claims, listed on this document, are situated in the

Goldfield (optional) Mining District; Maricopa County, Arizona.

Line No.	AMC NUMBER	CLAIM/SITE NAME	COUNTY RECORDER DATA (If available)	TWP	RNG	SEC
1	334443	Big Grin	95-0340565	2N	9E	19 + 30
2	334444	Campo	95-0340566	2N	9E	19 + 30
3	334448	Gold Strike No 4	95-0340570	2N	9E	19 + 30
4	334449	Gold Strike No 7	95-0340571	2N	9E	19
5	334450	Gold Strike No 8	95-0340572	2N	9E	19
6	334451	Gold Strike No 9	95-0340573	2N	9E	19

7/5/13 AT

AFFIDAVIT OF PERFORMANCE OF ANNUAL WORK – page 2

RECEIVED
 BLM AZ STATE OFFICE
 PHOENIX, ARIZONA
 2013 JUN 24 A 10:51
 BLM
 Date
 Stamp

7	334445	Goldeagle's Nest	95-0340567	2N	9E	19
8						
9						
10						

6. That between the dates starting at 12 o'clock noon on September 1, 20 12 and ending at 12 o'clock noon on September 1, 20 13 at least \$ 1400.00 dollars worth of work and improvements were done and performed upon said claim(s) or upon one or more of a contiguous group of claims for the benefit of all, wholly or partly outside of a contiguous group of claims for the benefit of all, not including the location work.

7. That the following persons were employed to perform the work and improvements described herein: _____
 Ralph D. Lewis, Jr.

8. That the work and improvements performed were: _____
 construction and maintenance of access roads and development, drilling, sampling and prospecting on claims

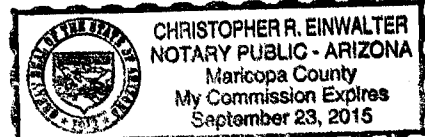
9. Dated: June 21, 2013 Signature: Ralph D. Lewis, Jr.

SUBSCRIBED AND SWORN TO before me, a Notary Public, this 21st day of June 20 13

By: Ralph D. Lewis, Jr.

Notary Public [Signature]

My Commission Expires Sept. 23, 2015



Bureau of Land Management
 Arizona State Office
www.az.blm.gov

No. of Claims: 7 x \$10 = 70
 Check No.: land Init. net
 Receipt No.: 2818380
 For BLM Use Only

Form: MCF108
 Revised Jan. 2006
 Page 2 of 2

**United States Department of the Interior
Bureau of Land Management
LANDS/RECREATION & PLANNING
ONE N CENTRAL AVE
PHOENIX, AZ 85004 -2203
Phone: 602-417-9200**

Receipt

No: 2818388

Transaction #: 2903610	
Date of Transaction: 06/24/2013	
CUSTOMER:	
RALPH D LEWIS 13215 N 38TH AVE PHOENIX, AZ 85029-1129 US	

LINE #	QTY	DESCRIPTION	REMARKS	UNIT PRICE	TOTAL
1	1.00	LOCATABLE MINERALS / MINING CLAIMS- NOT NEW-UNADJUD, ONE AUTH NO. ONLY / MINING CLAIM MONEY RECEIVED CASES: AMC334443/\$100.00	POL 2013/10 WAV	- n/a -	100.00
TOTAL:					\$100.00

PAYMENT INFORMATION			
NOTE: Items will appear on credit card statement as "Bureau of Land Mgmt CO".			
1	AMOUNT:	100.00	POSTMARKED: N/A
	TYPE:	CREDIT CARD	RECEIVED: 06/24/2013
	NAME:	LEWIS, RALPH D 13215 N 38TH AVE PHOENIX AZ 85029-1129 US	
	CARD NO:	XXXXXXXXXXXX4522	AUTH CODE: 01374C
	NAME ON CARD:	RALPH D LEWIS JR	
	EXPIRES:	01/2014	
	SIGNATURE:		

REMARKS

This receipt was generated by the automated BLM Collections and Billing System and is a paper representation of a portion of the official electronic record contained therein.

UNITED STATES
DEPARTMENT OF THE INTERIOR
BUREAU OF LAND MANAGEMENT

37

FORM APPROVED
OMB NO. 1004-0114
Expires: August 31, 2013

MAINTENANCE FEE WAIVER CERTIFICATION

SEE INSTRUCTIONS ON PAGE 2

AMC 334443

- This small miner waiver is filed for the assessment year beginning on September 1, 2012 and ending on September 1, 2013.
- The undersigned and all related parties owned ten or fewer mining claims, mill, or tunnel sites located and maintained on Federal lands in the United States of America on September 1, 2012.
- The undersigned have performed the assessment work required by law for each mining claim listed prior to filing this waiver and understand that by filing this form, an affidavit of assessment work must be recorded by the December 30th following the filing of this waiver.
- The undersigned understand that if the assessment work obligation has not yet come due under 30 U.S.C. 28 (for those claims in their first assessment year only), a notice of intent to hold reciting this condition must be recorded by the December 30th following the filing of this waiver.
- The undersigned understand that mill and tunnel sites may also be listed upon this waiver and be waived from payment of the maintenance fee, and that a notice of intent to hold for these sites is required to be recorded by the December 30th immediately following the filing of this waiver.
- The undersigned understand and acknowledge that pursuant to 43 U.S.C. 1212 and 18 U.S.C. 1001, the filing or recording of a false, fictitious, or fraudulent document with the Bureau of Land Management may result in a fine of up to \$250,000, a prison term not to exceed five years, or both.
- The mining claims, mill or tunnel sites for which this waiver from payment of the maintenance fees is requested are:

CLAIM OR SITE NAME	BLM RECORDATION SERIAL NUMBER
1. Big Grin	AMC 334443
2. Campo	AMC 334444
3. Gold Strike No 4	AMC 334448
4. Gold Strike No 7	AMC 334449
5. Gold Strike No 8	AMC 334450
6. Gold Strike No 9	AMC 334451
7. Goldeagle's Nest	AMC 334445
8. Gold Strike No 2	AMC 334446
9. Gold Strike No 3	AMC 334447
10. Trace Amegoes #3	AMC 334452

The owner(s) (claimants) of the above mining claims and sites are:

Ralph D. Lewis, Jr. (LWLD Properties) ✓
(Owner's Name - Please Print)

Ralph D. Lewis
(Owner's Signature)

13215 North 38th Avenue
(Street or P.O. Box)

Phoenix AZ 85029
(City) (State) (Zip Code)

(Owner's Name - Please Print)

(Owner's Signature)

(Street or P.O. Box)

(City) (State) (Zip Code)

(Owner's Name - Please Print)

(Owner's Signature)

(Street or P.O. Box)

(City) (State) (Zip Code)

RECEIVED
BLM AZ STATE OFFICE
2012 MAY 21 P 1:52
PHOENIX, ARIZONA

ENTERED IN COMPUTER

RE 8/6/12

10/50

NL
RE 8-6

(Owner's Name - Please Print)	(Owner's Signature)		
(Street or P.O. Box)	(City)	(State)	(Zip Code)
(Owner's Name - Please Print)	(Owner's Signature)		
(Street or P.O. Box)	(City)	(State)	(Zip Code)
(Owner's Name - Please Print)	(Owner's Signature)		
(Street or P.O. Box)	(City)	(State)	(Zip Code)
(Owner's Name - Please Print)	(Owner's Signature)		
(Street or P.O. Box)	(City)	(State)	(Zip Code)

Title 18 U.S.C. Section 1001 and Title 43 U.S.C. Section 1212 makes it a crime for any person knowingly and willfully to make to any department or agency of the United States any false, fictitious or fraudulent statements or representations as to any matter within its jurisdiction.

INSTRUCTIONS

1. This certification is made under the provisions of §1744 of Title 43 and § 28-28k of Title 30 of the United States Code; and the regulations thereunder (43 CFR Part 3830).
2. The claimant(s) must fill in the dates in paragraph 1 for the beginning and ending of the assessment year for which this waiver is sought.
3. The claimant(s) must fill in the date in paragraph 2 for the beginning of the assessment year for which this waiver is sought.
4. All claim and site names and Bureau of Land Management (BLM) serial numbers must be listed for the mining claims, mill sites, and tunnel sites for which the waiver is sought.
5. All owners of the mining claims, mill sites, and tunnel sites and their addresses must be given.
6. This waiver form must be signed by all the claimants or their designated agent, in original form. If an agent is designated, a notarized designation of agent, signed by all of the claimants with proper address given, must be submitted with this waiver.
7. This form must be filed no later than September 1st for the upcoming assessment year in the BLM State Office where the mining claims or sites are recorded, or the waiver cannot be granted by the BLM. (Example: To obtain a waiver for the assessment year 2012, which begins on September 1, 2011, you must qualify for and file for a waiver no later than September 1, 2011, in the proper BLM State Office.)
8. For all mining claims which require assessment work, you must record an affidavit of labor on or before the December 30th immediately following the filing of this waiver. For all other mining claims or sites waived, you must record a notice of intent to hold on or before the December 30th immediately following the filing of this waiver.
9. Mill and tunnel sites may also be listed upon this waiver and be waived from payment of the maintenance fee. A notice of intent to hold for these sites is required to be filed by the December 30th following the filing of this waiver.

RECEIVED
 BLM AZ STATE OFFICE
 2012 MAY 21 PM 1:51
 PHOENIX, ARIZONA

FOR OFFICIAL USE ONLY

When Recorded Return Document to:

LWLD Properties LLC
Ralph D. Lewis, Jr.
13215 North 38th Avenue
Phoenix, Arizona 85029

Check here is this is a change of address.

Telephone: (602) 978-4611

E-mail address: _____

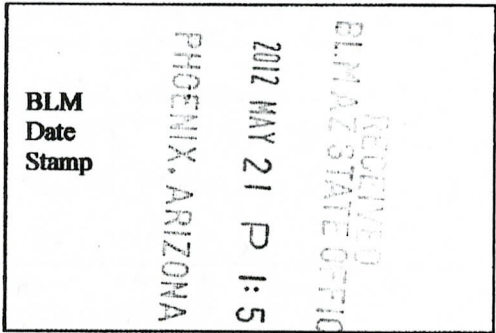
AFFIDAVIT OF PERFORMANCE OF ANNUAL WORK

1. State of Arizona, County of Maricopa ss:

2. I (Name) Ralph D. Lewis, Jr.

3. Reside at (Address) 13215 North 38th Avenue

City Phoenix County Maricopa



State AZ Zip 85029 being duly sworn, depose and say that I am a citizen of the United States, more than eighteen years of age, and that all of the facts set forth in this affidavit, subject to the provisions and penalties of 18 U.S.C. 1001 pertaining to the filing of false, fictitious, or fraudulent statements with the United States, are true and correct according to the best of my knowledge, information and belief.

4. Owner's name and address (If not shown in Items 1-3 above). _____

same as above

5. That I am personally acquainted with the mining claim(s). The work and improvements were made by and at the expense of the owner(s) of said claim(s). Said contiguous group of claims, listed on this document, are situated in the

Goldfield (optional) Mining District; Maricopa County, Arizona.

Line No.	AMC NUMBER	CLAIM/SITE NAME	COUNTY RECORDER DATA (If available)	TWP	RNG	SEC
1	334443	Big Grin	95-0340565	2N	9E	19 + 30
2	334444	Campo	95-0340566	2N	9E	19 + 30
3	334448	Gold Strike No 4	95-0340570	2N	9E	19 + 30
4	334449	Gold Strike No 7	95-0340571	2N	9E	19
5	334450	Gold Strike No 8	95-0340572	2N	9E	19
6	334451	Gold Strike No 9	95-0340573	2N	9E	19

Form: MCF108
Revised Jan. 2006

RE 8-6-12

AFFIDAVIT OF PERFORMANCE OF ANNUAL WORK – page 2

BLM
Date
Stamp

PHOENIX, ARIZONA

2012 MAY 21 P 1:52

BLM ARIZONA STATE OFFICE

7	334445	Goldeagle's Nest	95-0340567	2N	9E	19
8						
9						
10						

6. That between the dates starting at 12 o'clock noon on September 1, 20 11 and ending at 12 o'clock noon on September 1, 20 12 at least \$ 1400.00 dollars worth of work and improvements were done and performed upon said claim(s) or upon one or more of a contiguous group of claims for the benefit of all, wholly or partly outside of a contiguous group of claims for the benefit of all, not including the location work.

7. That the following persons were employed to perform the work and improvements described herein: _____

 Ralph D. Lewis, Jr.

8. That the work and improvements performed were: _____
 construction and maintenance of access roads and development, drilling, sampling and prospecting on claims

9. Dated: _____ Signature: Ralph D. Lewis, Jr.

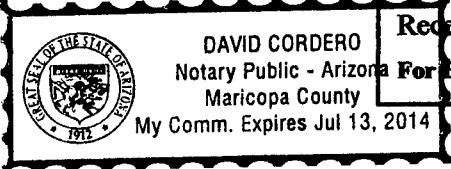
SUBSCRIBED AND SWORN TO before me, a Notary Public, this 5 day of 21 20 12

By: David Cordero

Notary Public _____

My Commission Expires 7/13/2014

Bureau of Land Management
 Arizona State Office
www.az.blm.gov



No. of Claims: 7 x \$10 = 70.00
 Check No.: CC Init. SC
 Receipt No.: 2573288
For BLM Use Only

Form: MCF108
 Revised Jan. 2006
 Page 2 of 2

When Recorded Return Document to:

LWLD Properties LLC
Ralph D. Lewis, Jr.
13215 North 38th Avenue
Phoenix, Arizona 85029

Check here if this is a change of address.

Telephone: (602) 978-4611

E-mail address: _____

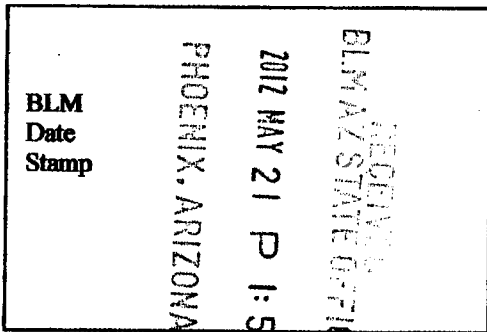
AFFIDAVIT OF PERFORMANCE OF ANNUAL WORK

1. State of Arizona, County of Maricopa ss:

2. I (Name) Ralph D. Lewis, Jr.

3. Reside at (Address) 13215 North 38th Avenue

City Phoenix County Maricopa



State AZ Zip 85029 being duly sworn, depose and say that I am a citizen of the United States, more than eighteen years of age, and that all of the facts set forth in this affidavit, subject to the provisions and penalties of 18 U.S.C. 1001 pertaining to the filing of false, fictitious, or fraudulent statements with the United States, are true and correct according to the best of my knowledge, information and belief.

4. Owner's name and address (if not shown in Items 1-3 above), _____

same as above

5. That I am personally acquainted with the mining claim(s). The work and improvements were made by and at the expense of the owner(s) of said claim(s). Said contiguous group of claims, listed on this document, are situated in the

Goldfield (optional) Mining District; Maricopa County, Arizona.

Line No.	AMC NUMBER	CLAIM/SITE NAME	COUNTY RECORDER DATA (If available)	TWP	RNG	SEC
1	334446	Gold Strike No 2	95-0340568	2N	9E	19 + 30
2	334447	Gold Strike No 3	95-0340569	2N	9E	30
3	334452	Trace Amegoes No 3	95-0340574	2N	9E	30
4						
5						
6						

Form: MCF108
Entered in Computer Revised Jan. 2006

RE 8-6-12

AFFIDAVIT OF PERFORMANCE OF ANNUAL WORK – page 2

RECEIVED
BLM ARIZONA STATE OFFICE
2012 MAY 21 P 1:54
PHOENIX, ARIZONA

BLM
Date
Stamp

7					
8					
9					
10					

6. That between the dates starting at 12 o'clock noon on September 1, 2011 and ending at 12 o'clock noon on September 1, 20 12 at least \$ 600.00 dollars worth of work and improvements were done and performed upon said claim(s) or upon one or more of a contiguous group of claims for the benefit of all, wholly or partly outside of a contiguous group of claims for the benefit of all, not including the location work.

7. That the following persons were employed to perform the work and improvements described herein: _____
Ralph D. Lewis, Jr.

8. That the work and improvements performed were: _____
construction and maintenance of access roads and development, drilling, sampling and prospecting on claims

9. Dated: _____ Signature: Ralph D Lewis Jr

SUBSCRIBED AND SWORN TO before me, a Notary Public, this 5 day of 21 2012

By: David Cordero

Notary Public [Signature]

My Commission Expires 7/13/2014

Bureau of Land Management
Arizona State Office
www.az.blm.gov



DAVID CORDERO
Notary Public - Arizona
Maricopa County
My Comm. Expires Jul 13, 2014

No. of Claims: 3 x \$10 = 30
Check No.: CC Init. SC
Receipt No.: 2573288
For BLM Use Only

Form: MCF108
Revised Jan. 2006
Page 2 of 2

United States Department of the Interior
Bureau of Land Management
 LANDS/RECREATION & PLANNING
 ONE N CENTRAL AVE
 PHOENIX, AZ 85004 -2203
 Phone: 602-417-9200

Receipt

No: 2573288

Transaction #: 2652720	
Date of Transaction: 05/21/2012	
CUSTOMER:	
RALPH D LEWIS 13215 N 38TH AVE PHOENIX,AZ 85029-1129 US	

LINE #	QTY	DESCRIPTION	REMARKS	UNIT PRICE	TOTAL
1	1.00	LOCATABLE MINERALS / MINING CLAIMS-NOT NEW-UNADJUD,ONE AUTH NO. ONLY / MINING CLAIM MONEY RECEIVED CASES: AMC334443/\$100.00	WAIVER & POL (10)	- n/a -	100.00
TOTAL:					\$100.00

PAYMENT INFORMATION			
NOTE: Items will appear on credit card statement as "Bureau of Land Mgmt CO".			
1	AMOUNT:	100.00	POSTMARKED: N/A
	TYPE:	CREDIT CARD	RECEIVED: 05/21/2012
	NAME:	LEWIS, RALPH D 13215 N 38TH AVE PHOENIX AZ 85029-1129 US	
	CARD NO:	XXXXXXXXXXXX3560	AUTH CODE: 78217C
	NAME ON CARD:	RALPH D LEWIS JR	
	EXPIRES:	01/2014	
	SIGNATURE:		

REMARKS

This receipt was generated by the automated BLM Collections and Billing System and is a paper representation of a portion of the official electronic record contained therein.

UNITED STATES
DEPARTMENT OF THE INTERIOR
BUREAU OF LAND MANAGEMENT

MAINTENANCE FEE WAIVER CERTIFICATION

138 cm

FORM APPROVED
OMB NO. 1004-0114
Expires: August 31, 2013

SEE INSTRUCTIONS ON PAGE 2

Amc 334443

- This small miner waiver is filed for the assessment year beginning on September 1, 2011 and ending on September 1, 2012.
- The undersigned and all related parties owned ten or fewer mining claims, mill, or tunnel sites located and maintained on Federal lands in the United States of America on September 1, 2011.
- The undersigned have performed the assessment work required by law for each mining claim listed prior to filing this waiver and understand that by filing this form, an affidavit of assessment work must be recorded by the December 30th following the filing of this waiver.
- The undersigned understand that if the assessment work obligation has not yet come due under 30 U.S.C. 28 (for those claims in their first assessment year only), a notice of intent to hold reciting this condition must be recorded by the December 30th following the filing of this waiver.
- The undersigned understand that mill and tunnel sites may also be listed upon this waiver and be waived from payment of the maintenance fee, and that a notice of intent to hold for these sites is required to be recorded by the December 30th immediately following the filing of this waiver.
- The undersigned understand and acknowledge that pursuant to 43 U.S.C. 1212 and 18 U.S.C. 1001, the filing or recording of a false, fictitious, or fraudulent document with the Bureau of Land Management may result in a fine of up to \$250,000, a prison term not to exceed five years, or both.
- The mining claims, mill or tunnel sites for which this waiver from payment of the maintenance fees is requested are:

CLAIM OR SITE NAME	BLM RECORDATION SERIAL NUMBER
1. Big Grin	AMC 334443
2. Campo	AMC 334444
3. Gold Strike No 4	AMC 334448
4. Gold Strike No 7	AMC 334449
5. Gold Strike No 8	AMC 334450
6. Gold Strike No 9	AMC 334451
7. Goldeagle's Nest	AMC 334445
8. Gold Strike No 2	AMC 334446
9. Gold Strike No 3	AMC 334447
10. Trace Amegoos #3	AMC 334452

The owner(s) (claimants) of the above mining claims and sites are:

Ralph D. Lewis, Jr. (LWLD Properties)
(Owner's Name - Please Print)

Ralph D. Lewis, Jr.
(Owner's Signature)

13215 North 38th Avenue
(Street or P.O. Box)

Phoenix AZ 85029
(City) (State) (Zip Code)

(Owner's Name - Please Print)

(Owner's Signature)

(Street or P.O. Box)

(City) (State) (Zip Code)

(Owner's Name - Please Print)

(Owner's Signature)

(Street or P.O. Box)

(City) (State) (Zip Code)

AUG 2 2011 cm

RECEIVED
BLM AZ STATE OFFICE
PHOENIX, ARIZONA
JUL 29 A 10:10

10/50

(Owner's Name - Please Print)	(Owner's Signature)		
(Street or P.O. Box)	(City)	(State)	(Zip Code)
(Owner's Name - Please Print)	(Owner's Signature)		
(Street or P.O. Box)	(City)	(State)	(Zip Code)
(Owner's Name - Please Print)	(Owner's Signature)		
(Street or P.O. Box)	(City)	(State)	(Zip Code)
(Owner's Name - Please Print)	(Owner's Signature)		
(Street or P.O. Box)	(City)	(State)	(Zip Code)

Title 18 U.S.C. Section 1001 and Title 43 U.S.C. Section 1212 makes it a crime for any person knowingly and willfully to make to any department or agency of the United States any false, fictitious or fraudulent statements or representations as to any matter within its jurisdiction.

INSTRUCTIONS

1. This certification is made under the provisions of §1744 of Title 43 and § 28-28k of Title 30 of the United States Code; and the regulations thereunder (43 CFR Part 3830).
2. The claimant(s) must fill in the dates in paragraph 1 for the beginning and ending of the assessment year for which this waiver is sought.
3. The claimant(s) must fill in the date in paragraph 2 for the beginning of the assessment year for which this waiver is sought.
4. All claim and site names and Bureau of Land Management (BLM) serial numbers must be listed for the mining claims, mill sites, and tunnel sites for which the waiver is sought.
5. All owners of the mining claims, mill sites, and tunnel sites and their addresses must be given.
6. This waiver form must be signed by all the claimants or their designated agent, in original form. If an agent is designated, a notarized designation of agent, signed by all of the claimants with proper address given, must be submitted with this waiver.
7. This form must be filed no later than September 1st for the upcoming assessment year in the BLM State Office where the mining claims or sites are recorded, or the waiver cannot be granted by the BLM. (Example: To obtain a waiver for the assessment year 2012, which begins on September 1, 2011, you must qualify for and file for a waiver no later than September 1, 2011, in the proper BLM State Office.)
8. For all mining claims which require assessment work, you must record an affidavit of labor on or before the December 30th immediately following the filing of this waiver. For all other mining claims or sites waived, you must record a notice of intent to hold on or before the December 30th immediately following the filing of this waiver.
9. Mill and tunnel sites may also be listed upon this waiver and be waived from payment of the maintenance fee. A notice of intent to hold for these sites is required to be filed by the December 30th following the filing of this waiver.

RECEIVED
 BLM AZ STATE OFFICE
 2011 JUL 29 10:46
 PHOENIX, ARIZONA

FOR OFFICIAL USE ONLY

When Recorded Return Document to:

LWLD Properties LLC
Ralph D. Lewis, Jr.
13215 North 38th Avenue
Phoenix, Arizona 85029

Check here is this is a change of address.

Telephone: (602) 978-4611

E-mail address: _____

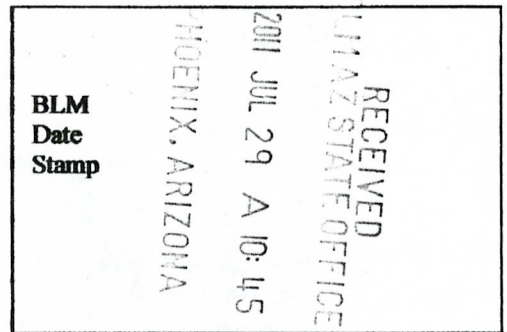
AFFIDAVIT OF PERFORMANCE OF ANNUAL WORK

1. State of Arizona, County of Maricopa ss:

2. I (Name) Ralph D. Lewis, Jr.

3. Reside at (Address) 13215 North 38th Avenue

City Phoenix County Maricopa



State AZ Zip 85029 being duly sworn, depose and say that I am a citizen of the United States, more than eighteen years of age, and that all of the facts set forth in this affidavit, subject to the provisions and penalties of 18 U.S.C. 1001 pertaining to the filing of false, fictitious, or fraudulent statements with the United States, are true and correct according to the best of my knowledge, information and belief.

4. Owner's name and address (If not shown in Items 1-3 above), _____

same as above

5. That I am personally acquainted with the mining claim(s). The work and improvements were made by and at the expense of the owner(s) of said claim(s). Said contiguous group of claims, listed on this document, are situated in the

Goldfield (optional) Mining District; Maricopa County, Arizona.

Line No.	AMC NUMBER	CLAIM/SITE NAME	COUNTY RECORDER DATA (If available)	TWP	RNG	SEC
1	334443	Big Grin	95-0340565	2N	9E	19 + 30
2	334444	Campo	95-0340566	2N	9E	19 + 30
3	334448	Gold Strike No 4	95-0340570	2N	9E	19 + 30
4	334449	Gold Strike No 7	95-0340571	2N	9E	19
5	334450	Gold Strike No 8	95-0340572	2N	9E	19
6	334451	Gold Strike No 9	95-0340573	2N	9E	19

AUG 2 2011 *cm*

AFFIDAVIT OF PERFORMANCE OF ANNUAL WORK – page 2

RECEIVED
 LMAZ STATE OFFICE
 2011 JUL 29 A 10:45
 PHOENIX, ARIZONA

BLM
 Date
 Stamp

7					
8					
9					
10					

6. That between the dates starting at 12 o'clock noon on September 1, 20 10 and ending at 12 o'clock noon on September 1, 20 11 at least \$ 600.00 dollars worth of work and improvements were done and performed upon said claim(s) or upon one or more of a contiguous group of claims for the benefit of all, wholly or partly outside of a contiguous group of claims for the benefit of all, not including the location work.

7. That the following persons were employed to perform the work and improvements described herein: _____
 Ralph D. Lewis, Jr.

8. That the work and improvements performed were: _____
 construction and maintenance of access roads and development, drilling, sampling and prospecting on claims

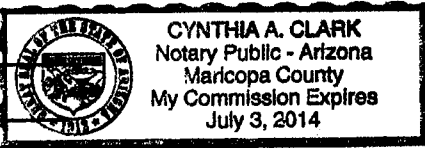
9. Dated: 7/19/11 Signature: *Ralph D. Lewis Jr.*

SUBSCRIBED AND SWORN TO before me, a Notary Public, this 19 day of July 20 11

By: *Ralph D. Lewis Jr.*

Notary Public *Cynthia A. Clark*

My Commission Expires *July 3, 2014*



Bureau of Land Management
 Arizona State Office
www.az.blm.gov

No. of Claims: 3 x \$10 = 30.00
 Check No.: *CASH* Init. *SC*
 Receipt No.: *2392291*
 For BLM Use Only

Form: MCF108
 Revised Jan. 2006
 Page 2 of 2

When Recorded Return Document to:

LWLD Properties LLC
Ralph D. Lewis, Jr.
13215 North 38th Avenue
Phoenix, Arizona 85029

Check here is this is a change of address.

Telephone: (602) 978-4611

E-mail address: _____

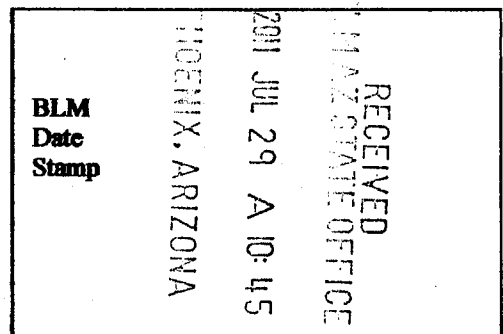
AFFIDAVIT OF PERFORMANCE OF ANNUAL WORK

1. State of Arizona, County of Maricopa ss:

2. I (Name) Ralph D. Lewis, Jr.

3. Reside at (Address) 13215 North 38th Avenue

City Phoenix County Maricopa



State AZ Zip 85029 being duly sworn, depose and say that I am a citizen of the United States, more than eighteen years of age, and that all of the facts set forth in this affidavit, subject to the provisions and penalties of 18 U.S.C. 1001 pertaining to the filing of false, fictitious, or fraudulent statements with the United States, are true and correct according to the best of my knowledge, information and belief.

4. Owner's name and address (if not shown in Items 1-3 above). _____

same as above

5. That I am personally acquainted with the mining claim(s). The work and improvements were made by and at the expense of the owner(s) of said claim(s). Said contiguous group of claims, listed on this document, are situated in the

Goldfield (optional) Mining District; Maricopa County, Arizona.

Line No.	AMC NUMBER	CLAIM/SITE NAME	COUNTY RECORDER DATA (If available)	TWP	RNG	SEC
1	334446	Gold Strike No 2	95-0340568	2N	9E	19 + 30
2	334447	Gold Strike No 3	95-0340569	2N	9E	30
3	334452	Trace Amegoes No 3	95-0340574	2N	9E	30
4						
5						
6						

AFFIDAVIT OF PERFORMANCE OF ANNUAL WORK – page 2

RECEIVED
 BLM AZ STATE OFFICE
 PHOENIX, ARIZONA
 2011 JUL 29 A 10:45
 BLM
 Date
 Stamp

7	334445	Goldeagle's Nest	95-0340567	2N	9E	19
8						
9						
10						

6. That between the dates starting at 12 o'clock noon on September 1, 20 10 and ending at 12 o'clock noon on September 1, 20 11 at least \$ 1400.00 dollars worth of work and improvements were done and performed upon said claim(s) or upon one or more of a contiguous group of claims for the benefit of all, wholly or partly outside of a contiguous group of claims for the benefit of all, not including the location work.

7. That the following persons were employed to perform the work and improvements described herein: _____
 Ralph D. Lewis, Jr.

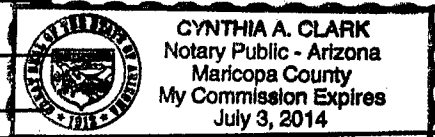
8. That the work and improvements performed were: _____
 construction and maintenance of access roads and development, drilling, sampling and prospecting on claims

9. Dated: 7/19/11 Signature: Ralph D. Lewis Jr.

SUBSCRIBED AND SWORN TO before me, a Notary Public, this 19 day of July 20 11

By: Ralph D. Lewis Jr.
 Notary Public Cynthia A. Clark

My Commission Expires July 3, 2014



Bureau of Land Management
 Arizona State Office
www.az.blm.gov

No. of Claims: 7 x \$10 = 70.00
 Check No.: CASH Init. SC
 Receipt No.: 2392291
 For BLM Use Only

Form: MCF108
 Revised Jan. 2006
 Page 2 of 2

United States Department of the Interior
Bureau of Land Management
 LANDS/RECREATION & PLANNING
 ONE N CENTRAL AVE
 PHOENIX, AZ 85004 -2203
 Phone: 602-417-9200

Receipt

No: 2392291

Transaction #: 2467366	
Date of Transaction: 07/29/2011	
CUSTOMER:	
	RALPH D LEWIS 13215 N 38TH AVE PHOENIX, AZ 85029-1129 US

LINE #	QTY	DESCRIPTION	REMARKS	UNIT PRICE	TOTAL
1	1.00	LOCATABLE MINERALS / MINING CLAIMS-NOT NEW-UNADJUD, ONE AUTH NO. ONLY / MINING CLAIM MONEY RECEIVED CASES: AMC334446/\$100.00	WAIVER & POL (10)	- n/a -	100.00
TOTAL:					\$100.00

PAYMENT INFORMATION			
1	AMOUNT:	100.00	POSTMARKED: N/A
	TYPE:	CASH	RECEIVED: 07/29/2011
	NAME:	LEWIS, RALPH D 13215 N 38TH AVE PHOENIX AZ 85029-1129 US	

REMARKS

This receipt was generated by the automated BLM Collections and Billing System and is a paper representation of a portion of the official electronic record contained therein.

Amc 334443

166

FORM APPROVED
OMB NO. 1004-0114
Expires: February 28, 2010

MAINTENANCE FEE WAIVER CERTIFICATION

SEE INSTRUCTIONS ON REVERSE

1. This small miner waiver is filed for the assessment year beginning at noon on September 1, **2010** and ending at noon on September 1, **2011**.
2. The undersigned and all related parties owned ten or fewer mining claims, mill, or tunnel sites located and maintained on Federal lands in the United States of America on September 1, **2010**.
3. The undersigned have performed the assessment work **required by law** for each mining claim listed **prior to filing this waiver** and understand that by filing this form; an affidavit of assessment work **must** be recorded by the December 30th following the filing of this waiver.
4. The undersigned understand that if the assessment work obligation has not yet come due under 30 U.S.C. 28 (for those claims in their first assessment year only); a notice of intent to hold reciting this condition **must** be recorded by the December 30th following the filing of this waiver.
5. The undersigned understand that mill and tunnel sites may also be listed upon this waiver and be waived from payment of the maintenance fee; and that a notice of intent to hold for these sites is required to be recorded by the December 30th immediately following the filing of this waiver.
6. The undersigned understand and acknowledge that pursuant to 43 U.S.C. 1212 and 18 U.S.C. 1001; the filing or recording of a false, fictitious, or fraudulent document with the Bureau of Land Management may result in a fine of up to \$250,000, a prison term not to exceed five years, or both.
7. The mining claims, mill or tunnel sites for which this waiver from payment of the maintenance fees is requested are:

CLAIM OR SITE NAME	BLM RECORDATION SERIAL NUMBER
1. Big Grin	AMC 334443
2. Campo	AMC 334444
3. Gold Strike No 4	AMC 334448
4. Gold Strike No 7	AMC 334449
5. Gold Strike No 8	AMC 334450
6. Gold Strike No 9	AMC 334451
7. Goldeagle's Nest	AMC 334445
8. Gold Strike No 2	AMC 334446
9. Gold Strike No 3	AMC 334447
10. Trace Amegoes No 3	AMC 334452

The owner(s) (claimants) of the above mining claims and sites are:

Ralph D. Lewis, Jr. (LWLD Properties LLC)
(Owner's Name - Please Print)

Ralph D. Lewis, Jr.
(Owner's Signature)

13215 North 38th Avenue
(Street or P.O. Box)

Phoenix Arizona 85029
(City) (State) (Zip Code)

(Owner's Name - Please Print)

(Owner's Signature)

(Street or P.O. Box)

(City) (State) (Zip Code)

(Owner's Name - Please Print)

(Owner's Signature)

(Street or P.O. Box)

(City) (State) (Zip Code)

(Continued on page 2)

ENTERED INTO COMPUTER

9/13/10 AT

10/5c

(Owner's Name - Please Print)	(Owner's Signature)		
(Street or P.O. Box)	(City)	(State)	(Zip Code)
(Owner's Name - Please Print)	(Owner's Signature)		
(Street or P.O. Box)	(City)	(State)	(Zip Code)
(Owner's Name - Please Print)	(Owner's Signature)		
(Street or P.O. Box)	(City)	(State)	(Zip Code)
(Owner's Name - Please Print)	(Owner's Signature)		
(Street or P.O. Box)	(City)	(State)	(Zip Code)

INSTRUCTIONS

1. This certification is made under the provisions of § 1744 of Title 43 and § 28-28k of Title 30 of the United States Code; and the regulations thereunder (43 CFR Part 3830).
2. The claimant(s) **must** fill in the dates in paragraph 1 for the beginning and ending of the assessment year for which this waiver is sought.
3. The claimant(s) **must** fill in the date in paragraph 2 for the beginning of the assessment year for which this waiver is sought.
4. All claim and site names and Bureau of Land Management (BLM) serial numbers **must** be listed for the mining claims, mill sites, and tunnel sites for which the waiver is sought.
5. All owners of the mining claims, mill sites, and tunnel sites and their addresses **must** be given.
6. This waiver form **must** be signed by all the claimants or their designated agent, in original form. If an agent is designated, a notarized designation of agent, signed by all of the claimants with proper address given, **must** be submitted with this waiver.
7. This form **must** be filed no later than September 1st for the upcoming assessment year in the BLM State Office where the mining claims or sites are recorded, or the waiver cannot be granted by the BLM. (Example: to obtain a waiver for the assessment year 2000, which begins at noon on September 1, 1999, you **must** qualify for and file for a waiver no later than September 1, 1999, in the proper BLM State Office).
8. For all mining claims which require assessment work, you **must** record an affidavit of labor on or before the December 30th immediately following the filing of this waiver. For all other mining claims or sites waived, you must record a notice of intent to hold on or before the December 30th immediately following the filing of this waiver.
9. Mill and tunnel sites may also be listed upon this waiver and be waived from payment of the maintenance fee. A notice of intent to hold for these sites is required to be filed by the December 30th following the filing of this waiver.

NOTICE/BURDEN HOURS STATEMENT

The Privacy Act of 1974, *as amended*, and the regulation in 43 CFR 2.48(d) provide that you be furnished the following information in connection with the information required by this certification of waiver from rental fees.

AUTHORITY: 30 U.S.C. 28-28k; 43 U.S.C. 1201, 1457, 1740, and 1744; and 43 CFR 3830.

PRINCIPLE PURPOSE: This information is to be used to verify that the owner(s) (claimants) of a mining claim has complied with 30 U.S.C. 28f and is entitled to perform assessment work in lieu of paying the maintenance fee for the mining claims listed on this form.

ROUTINE USE: (1) Adjudication of the claimant(s) certification of waiver from paying the maintenance fee otherwise required by 30 U.S.C. 28f. (2) Disclosure may be made to appropriate Federal agencies when location is made within the agency's geographic area of responsibility. (3) Information from the record and/or the record will be transferred to the appropriate Federal, State, or local agency, or a member of the public in response to a specific request for pertinent information. (4) Information may also be provided to the Department of Justice or in a proceeding before a court or adjudicative body; or to Federal, State, local or foreign agencies when needed for enforcement of civil or criminal codes or applicable regulations concerning title rights upon the public land.

EFFECT OF NOT PROVIDING INFORMATION: Disclosure of this information is required by 30 U.S.C. 28f and 43 CFR Part 3830 for those qualified claimants wishing to take the small miner waiver allowed. Failure to supply the information required in this form to support the claimants certification of waiver from payment of the otherwise required maintenance fees will result in the waiver being disallowed and the mining claims subject to forfeiture by BLM under 30 U.S.C. 28i.

The Paperwork Reduction Act of 1995 requires us to inform you that:

This information is being collected to allow the BLM to determine if you qualify for a waiver from the payment of \$100 per mining claim or site maintenance fee established in 30 U.S.C. 28f and the implementing regulations at 43 CFR 3830. A response to this request is required in accordance with the statute to obtain your benefit.

BLM would like you to know that you do not have to respond to this, or any other, Federal agency-sponsored information collection unless it displays a currently valid OMB control number.

Public reporting burden for this form is estimated to average 20 minutes (.33 hours) per response, including time to review instructions, gathering and maintaining data, and completing and reviewing the form. Direct comments regarding this burden estimate, or any other aspect of this form, to the U.S. Department of the Interior, Bureau of Land Management, (1004-0114) Bureau Information Collection Clearance Officer (WO-630), Mail Stop 401 LS, 1849 C St., N.W., Washington D.C. 20240.

PHOENIX, ARIZONA
 FOR OFFICIAL USE ONLY
 2000 AUG - 4 A 10: 47
 RECEIVED
 BLM AZ STATE OFFICE

When Recorded Return Document is to:

LWD Properties LLC
Ralph D. Lewis, Jr.
13215 N. 38th Avenue
Phoenix, AZ 85029

Check here if this is a change of address.

Telephone: (602) 978 4611

E-mail address: _____

AFFIDAVIT OF PERFORMANCE OF ANNUAL WORK

1. State of Arizona, County of Maricopa ss:

2. I (Name) Ralph D. Lewis, Jr.

3. Reside at (Address) _____

13215 N. 38th Avenue

City Phoenix County Maricopa

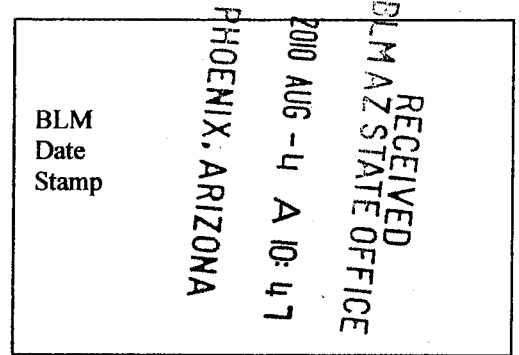
State AZ Zip 85029 being duly sworn, depose and say that I am a citizen of the United States, more than eighteen years of age, and that all of the facts set forth in this affidavit, subject to the provisions and penalties of 18 U.S.C. 1001 pertaining to the filing of false, fictitious, or fraudulent statements with the United States, are true and correct according to the best of my knowledge, information and belief.

4. Owner's name and address (If not shown in Items 1-3 above). _____

Same as above

5. That I am personally acquainted with the mining claim(s). The work and improvements were made by and at the expense of the owner(s) of said claim(s). Said contiguous group of claims, listed on this document, are situated in the

Goldfield (optional) Mining District; Maricopa County, Arizona.



Line No.	AMC NUMBER	CLAIM/SITE NAME	COUNTY RECORDER DATA (If available)	TWP	RNG	SEC
<u>1</u>	<u>334443</u>	<u>Big Grin</u>	<u>95-0340565</u>	<u>2N</u>	<u>9E</u>	<u>19+30</u>
<u>2</u>	<u>334444</u>	<u>Camps</u>	<u>95-0340566</u>	<u>2N</u>	<u>9E</u>	<u>19+30</u>
<u>3</u>	<u>334448</u>	<u>Gold Strike No 4</u>	<u>95-0340570</u>	<u>2N</u>	<u>9E</u>	<u>19+30</u>
<u>4</u>	<u>334449</u>	<u>Gold Strike No 7</u>	<u>95-0340571</u>	<u>2N</u>	<u>9E</u>	<u>19</u>
<u>5</u>	<u>334450</u>	<u>Gold Strike No 8</u>	<u>95-0340572</u>	<u>2N</u>	<u>9E</u>	<u>19</u>
<u>6</u>	<u>334451</u>	<u>Gold Strike No 9</u>	<u>95-0340573</u>	<u>2N</u>	<u>9E</u>	<u>19</u>

ENTERED INTO COMPUTER

9/13/10 AT

RECEIVED
BLM-AZ STATE OFFICE
2010 AUG - 4 AM 10:47
PHOENIX, ARIZONA
BLM
Date
Stamp

7	334445	Goledagles Nest	95-0340567	2N	7
8					
9					
10					

6. That between the dates starting at 12 o'clock noon on September 1, 20 09 and ending at 12 o'clock noon on September 1, 20 10 at least \$ 1270.00 dollars worth of work and improvements were done and performed upon said claim(s) or upon one or more of a contiguous group of claims for the benefit of all, wholly or partly outside of a contiguous group of claims for the benefit of all, not including the location work.

7. That the following persons were employed to perform the work and improvements described herein: Ralph D. Lewis, Jr.

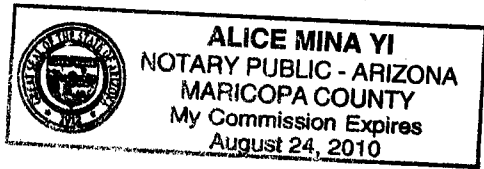
8. That the work and improvements performed were: drilling, general prospecting and road improvements

9. Dated: 7/28/10 Signature: Ralph D. Lewis Jr.

SUBSCRIBED AND SWORN TO before me, a Notary Public, this 28th day of July 20 10

By: Ralph Lewis only
Notary Public [Signature]

My Commission Expires August 24, 2010



Bureau of Land Management
Arizona State Office

No. of Claims: 7 x \$10 = 70.00
Check No.: CASH Init. 5C
Receipt No.: 2183616
For BLM Use Only

When Recorded Return Document to:
LWLD Properties LLC
Ralph D. Lewis, Jr.
13215 N. 38th Avenue
Phoenix, AZ 85029

Check here is this is a change of address.
 Telephone: (602) 978 4611
 E-mail address: _____

AFFIDAVIT OF PERFORMANCE OF ANNUAL WORK

1. State of Arizona, County of Maricopa ss:
 2. I (Name) Ralph D. Lewis, Jr.
 3. Reside at (Address) _____
13215 N. 38th Avenue
 City Phoenix County Maricopa

RECEIVED
 BLM AZ STATE OFFICE
 2010 AUG - 4 A 10: 47
 PHOENIX, ARIZONA
 BLM
 Date
 Stamp

State AZ zip 85029 being duly sworn, depose and say that I am a citizen of the United States, more than eighteen years of age, and that all of the facts set forth in this affidavit, subject to the provisions and penalties of 18 U.S.C. 1001 pertaining to the filing of false, fictitious, or fraudulent statements with the United States, are true and correct according to the best of my knowledge, information and belief.

4. Owner's name and address (If not shown in Items 1-3 above).
same as above

5. That I am personally acquainted with the mining claim(s). The work and improvements were made by and at the expense of the owner(s) of said claim(s). Said contiguous group of claims, listed on this document, are situated in the
Goldfield (optional) Mining District; Maricopa County, Arizona.

Line No.	AMC NUMBER	CLAIM/SITE NAME	COUNTY RECORDER DATA (If available)	TWP	RNG	SEC
1	334446	Gold Strike No 2	95-0340568	2N	9E	19+30
2	334447	Gold Strike No 3	95-0340569	2N	9E	30
3	334452	Trace Amegoes No 3	95-0340574	2N	9E	30
4						
5						
6						

ENTERED INTO COMPUTER
 9/13/10 AT

RECEIVED
 BLM AZ STATE OFFICE
 PHOENIX, ARIZONA
 2010 AUG - 4 A 10: 47
 BLM
 Date
 Stamp

7					
8					
9					
10					

6. That between the dates starting at 12 o'clock noon on September 1, 20 09 and ending at 12 o'clock noon on September 1, 20 10 at least \$ 480.00 dollars worth of work and improvements were done and performed upon said claim(s) or upon one or more of a contiguous group of claims for the benefit of all, wholly or partly outside of a contiguous group of claims for the benefit of all, not including the location work.

7. That the following persons were employed to perform the work and improvements described herein: Ralph D. Lewis, Jr

8. That the work and improvements performed were: drilling, general prospecting and road improvements


9. Dated: 7/28/10 Signature: Ralph D. Lewis, Jr

SUBSCRIBED AND SWORN TO before me, a Notary Public, this 28th day of July 2010

By: Ralph Lewis only

Notary Public [Signature]

My Commission Expires August 24, 2010



Bureau of Land Management
Arizona State Office

No. of Claims: 3 x \$10 = 30.00
 Check No.: CASH Init. SC
 Receipt No.: 2183616
 For BLM Use Only

United States Department of the Interior
Bureau of Land Management
 LANDS/RECREATION & PLANNING
 ONE N CENTRAL AVE
 PHOENIX, AZ 85004 -2203
 Phone:

Receipt

No: 2183616

Transaction #: 2253252	
Date of Transaction: 08/04/2010	
CUSTOMER:	LWLD PROPERTIES LLC 13215 N 38TH AVE PHOENIX, AZ 85029-1129 US

LINE #	QTY	DESCRIPTION	REMARKS	UNIT PRICE	TOTAL
1	1.00	LOCATABLE MINERALS / MINING CLAIMS-NOT NEW-UNADJUD, ONE AUTH NO. ONLY / MINING CLAIM MONEY RECEIVED CASES: AMC334443/\$100.00	POL & WAIVER (10)	- n/a -	100.00
TOTAL:					\$100.00

PAYMENT INFORMATION					
1	AMOUNT:	100.00	POSTMARKED:	N/A	
	TYPE:	CASH	RECEIVED:	08/04/2010	
	NAME:	LWLD PROPERTIES LLC 13215 N 38TH AVE PHOENIX AZ 85029-1129 US			

REMARKS

This receipt was generated by the automated BLM Collections and Billing System and is a paper representation of a portion of the official electronic record contained therein.

354
AMC 334443

FORM APPROVED
OMB NO. 1004-0114
Expires: February 28, 2010

MAINTENANCE FEE WAIVER CERTIFICATION

SEE INSTRUCTIONS ON REVERSE

1. This small miner waiver is filed for the assessment year beginning at noon on September 1, 2009 and ending at noon on September 1, 2010.
2. The undersigned and all related parties owned ten or fewer mining claims, mill, or tunnel sites located and maintained on Federal lands in the United States of America on September 1, 2009.
3. The undersigned have performed the assessment work **required by law** for each mining claim listed **prior to filing this waiver** and understand that by filing this form; an affidavit of assessment work **must** be recorded by the December 30th following the filing of this waiver.
4. The undersigned understand that if the assessment work obligation has not yet come due under 30 U.S.C. 28 (for those claims in their first assessment year only); a notice of intent to hold reciting this condition **must** be recorded by the December 30th following the filing of this waiver.
5. The undersigned understand that mill and tunnel sites may also be listed upon this waiver and be waived from payment of the maintenance fee; and that a notice of intent to hold for these sites is required to be recorded by the December 30th immediately following the filing of this waiver.
6. The undersigned understand and acknowledge that pursuant to 43 U.S.C. 1212 and 18 U.S.C. 1001; the filing or recording of a false, fictitious, or fraudulent document with the Bureau of Land Management may result in a fine of up to \$250,000, a prison term not to exceed five years, or both.
7. The mining claims, mill or tunnel sites for which this waiver from payment of the maintenance fees is requested are:

CLAIM OR SITE NAME	BLM RECORDATION SERIAL NUMBER
1. Big Grin	AMC 334443
2. Campo	AMC 334444
3. Gold Strike No 4	AMC 334448
4. Gold Strike No 7	AMC 334449
5. Gold Strike No 8	AMC 334450
6. Gold Strike No 9	AMC 334451
7. Goldeagle's Nest	AMC 334445
8. Gold Strike No 2	AMC 334446
9. Gold Strike No 3	AMC 334447
10. Trace Amegoes No 3	AMC 334452

The owner(s) (claimants) of the above mining claims and sites are:

Ralph D. Lewis, Jr. (LWLD Properties LLC)
(Owner's Name - Please Print)
13215 North 38th Avenue
(Street or P.O. Box)
Phoenix Arizona 85029
(City) (State) (Zip Code)

Ralph D. Lewis, Jr.
(Owner's Signature)



(Owner's Name - Please Print)

(Street or P.O. Box)

(City) (State) (Zip Code)

(Owner's Signature)

(Owner's Name - Please Print)

(Street or P.O. Box)

(City) (State) (Zip Code)

(Owner's Signature)

PHOENIX, ARIZONA
RECEIVED
BLM AZ STATE OFFICE
2009 AUG - 3 A 10: 12

(Owner's Name - Please Print)	(Owner's Signature)		
(Street or P.O. Box)	(City)	(State)	(Zip Code)
(Owner's Name - Please Print)	(Owner's Signature)		
(Street or P.O. Box)	(City)	(State)	(Zip Code)
(Owner's Name - Please Print)	(Owner's Signature)		
(Street or P.O. Box)	(City)	(State)	(Zip Code)
(Owner's Name - Please Print)	(Owner's Signature)		
(Street or P.O. Box)	(City)	(State)	(Zip Code)

INSTRUCTIONS

- | | |
|----------------------------------------------------------------------------------------------------------------------------------------------------------------------------------------------------------------------------------------------------------------------------------------------------------------------------------------------------------------------------------------------------------------------------------------------------------------------------------------------------------------------------------------------------------------------------------------------------------------------------------------------------------------------------------------------------------------------------------------------------------------------------------------------------------------------------------------------------------------------------------------------------------------------------------------------------------------------------------------------------------------------------------------------------------------------------------------------------------------------------------------------------------------|---------------------------------------------------------------------------------------------------------------------------------------------------------------------------------------------------------------------------------------------------------------------------------------------------------------------------------------------------------------------------------------------------------------------------------------------------------------------------------------------------------------------------------------------------------------------------------------------------------------------------------------------------------------------------------------------------------------------------------------------------------------------------------------------------------------------------------------------------------------------------------------------------------------------------------------------------------------------------------------------------------------------------------------------------------------------------------------------------------------------------|
| <ol style="list-style-type: none"> 1. This certification is made under the provisions of § 1744 of Title 43 and § 28-28k of Title 30 of the United States Code; and the regulations thereunder (43 CFR Part 3830). 2. The claimant(s) must fill in the dates in paragraph 1 for the beginning and ending of the assessment year for which this waiver is sought. 3. The claimant(s) must fill in the date in paragraph 2 for the beginning of the assessment year for which this waiver is sought. 4. All claim and site names and Bureau of Land Management (BLM) serial numbers must be listed for the mining claims, mill sites, and tunnel sites for which the waiver is sought. 5. All owners of the mining claims, mill sites, and tunnel sites and their addresses must be given. 6. This waiver form must be signed by all the claimants or their designated agent, in original form. If an agent is designated, a notarized designation of agent, signed by all of the claimants with proper address given, must be submitted with this waiver. | <ol style="list-style-type: none"> 7. This form must be filed no later than September 1st for the upcoming assessment year in the BLM State Office where the mining claims or sites are recorded, or the waiver cannot be granted by the BLM. (Example: to obtain a waiver for the assessment year 2000, which begins at noon on September 1, 1999, you must qualify for and file for a waiver no later than September 1, 1999, in the proper BLM State Office). 8. For all mining claims which require assessment work, you must record an affidavit of labor on or before the December 30th immediately following the filing of this waiver. For all other mining claims or sites waived, you must record a notice of intent to hold on or before the December 30th immediately following the filing of this waiver. 9. Mill and tunnel sites may also be listed upon this waiver and be waived from payment of the maintenance fee. A notice of intent to hold for these sites is required to be filed by the December 30th following the filing of this waiver. |
|----------------------------------------------------------------------------------------------------------------------------------------------------------------------------------------------------------------------------------------------------------------------------------------------------------------------------------------------------------------------------------------------------------------------------------------------------------------------------------------------------------------------------------------------------------------------------------------------------------------------------------------------------------------------------------------------------------------------------------------------------------------------------------------------------------------------------------------------------------------------------------------------------------------------------------------------------------------------------------------------------------------------------------------------------------------------------------------------------------------------------------------------------------------|---------------------------------------------------------------------------------------------------------------------------------------------------------------------------------------------------------------------------------------------------------------------------------------------------------------------------------------------------------------------------------------------------------------------------------------------------------------------------------------------------------------------------------------------------------------------------------------------------------------------------------------------------------------------------------------------------------------------------------------------------------------------------------------------------------------------------------------------------------------------------------------------------------------------------------------------------------------------------------------------------------------------------------------------------------------------------------------------------------------------------|

NOTICE/BURDEN HOURS STATEMENT

The Privacy Act of 1974, *as amended*, and the regulation in 43 CFR 2.48(d) provide that you be furnished the following information in connection with the information required by this certification of waiver from rental fees.

AUTHORITY: 30 U.S.C. 28-28k; 43 U.S.C. 1201, 1457, 1740, and 1744; and 43 CFR 3830.

PRINCIPLE PURPOSE: This information is to be used to verify that the owner(s) (claimants) of a mining claim has complied with 30 U.S.C. 28f and is entitled to perform assessment work in lieu of paying the maintenance fee for the mining claims listed on this form.

ROUTINE USE: (1) Adjudication of the claimant(s) certification of waiver from paying the maintenance fee otherwise required by 30 U.S.C. 28f. (2) Disclosure may be made to appropriate Federal agencies when location is made within the agency's geographic area of responsibility. (3) Information from the record and/or the record will be transferred to the appropriate Federal, State, or local agency, or a member of the public in response to a specific request for pertinent information. (4) Information may also be provided to the Department of Justice or in a proceeding before a court or adjudicative body; or to Federal, State, local or foreign agencies when needed for enforcement of civil or criminal codes or applicable regulations concerning title rights upon the public land.

EFFECT OF NOT PROVIDING INFORMATION: Disclosure of this information is required by 30 U.S.C. 28f and 43 CFR Part 3830 for those qualified claimants wishing to take the small miner waiver allowed. Failure to supply the information required in this form to support the claimants certification of waiver from payment of the otherwise required maintenance fees will result in the waiver being disallowed and the mining claims subject to forfeiture by BLM under 30 U.S.C. 28i.

The Paperwork Reduction Act of 1995 requires us to inform you that:

This information is being collected to allow the BLM to determine if you qualify for a waiver from the payment of \$100 per mining claim or site maintenance fee established in 30 U.S.C. 28f and the implementing regulations at 43 CFR 3830. A response to this request is required in accordance with the statute to obtain your benefit.

BLM would like you to know that you do not have to respond to this, or any other, Federal agency-sponsored information collection unless it displays a currently valid OMB control number.

Public reporting burden for this form is estimated to average 20 minutes (.33 hours) per response, including time to review instructions, gathering and maintaining data, and completing and reviewing the form. Direct comments regarding this burden estimate, or any other aspect of this form, to the U.S. Department of the Interior, Bureau of Land Management, (1004-0114) Bureau Information Collection Clearance Officer (WO-630), Mail Stop 401 LS, 1849 C St, N.W., Washington, D.C. 20240.

FOR OFFICIAL USE ONLY

PHOENIX, ARIZONA

2009 AUG - 3 A 10: 12

BLM AZ STATE OFFICE

RECEIVED

When Recorded Return Docu to:
LWD Proper LLC
Ralph D. Lewis, Jr.
13215 N. 38th Avenue
Phoenix, AZ 85029

Check here is this is a change of address.
 Telephone: (602) 9784611
 E-mail address: _____

AFFIDAVIT OF PERFORMANCE OF ANNUAL WORK

1. State of Arizona, County of Maricopa ss:
 2. I (Name) Ralph D. Lewis, Jr
 3. Reside at (Address) _____
13215 N. 38th Avenue
 City Phoenix County Maricopa

RECEIVED
 BLM AZ STATE OFFICE
 PHOENIX, ARIZONA
 2009 AUG - 3 A 10: 12
 BLM
 Date
 Stamp

State AZ zip 85029 being duly sworn, depose and say that I am a citizen of the United States, more than eighteen years of age, and that all of the facts set forth in this affidavit, subject to the provisions and penalties of 18 U.S.C. 1001 pertaining to the filing of false, fictitious, or fraudulent statements with the United States, are true and correct according to the best of my knowledge, information and belief.

4. Owner's name and address (If not shown in Items 1-3 above).
Same as above

5. That I am personally acquainted with the mining claim(s). The work and improvements were made by and at the expense of the owner(s) of said claim(s). Said contiguous group of claims, listed on this document, are situated in the Goldfield (optional) Mining District; Maricopa County, Arizona.

Line No.	AMC NUMBER	CLAIM/SITE NAME	COUNTY RECORDER DATA (If available)	TWP	RNG	SEC
1	334443	Big Grin	95-0340565	2N	9E	19+30
2	334444	Campo	95-0340566	2N	9E	19+30
3	334448	Gold Strike No 4	95-0340570	2N	9E	19+30
4	334449	Gold Strike No 7	95-0340571	2N	9E	19
5	334450	Gold Strike No 8	95-0340572	2N	9E	19
6	334451	Gold Strike No 9	95-0340573	2N	9E	19

RECEIVED
 PLM AZ STATE OFFICE
 PHOENIX, ARIZONA
 2009 AUG -3 A 10:12
 BLM
 Date
 Stamp

7	334445	Goldenagles Nest	95-0340567	2N	9E	19
8						
9						
10						

6. That between the dates starting at 12 o'clock noon on September 1, 20⁰⁸ and ending at 12 o'clock noon on September 1, 20⁰⁹ at least \$ 1200.00 dollars worth of work and improvements were done and performed upon said claim(s) or upon one or more of a contiguous group of claims for the benefit of all, wholly or partly outside of a contiguous group of claims for the benefit of all, not including the location work.

7. That the following persons were employed to perform the work and improvements described herein: _____
Ralph D. Lewis, Jr.

8. That the work and improvements performed were: _____
mapping and general mining

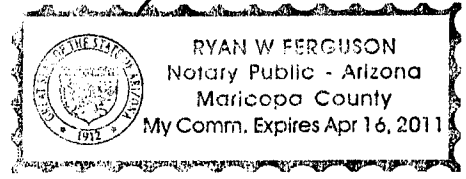
9. Dated: 7/29/09 Signature: Ralph D Lewis Jr

SUBSCRIBED AND SWORN TO before me, a Notary Public, this 29 day of July 20 09

By: Ralph D Lewis Jr

Notary Public _____

My Commission Expires 4-16-2011



Bureau of Land Management
 Arizona State Office
www.az.blm.gov

No. of Claims: 7 x \$10 = 70.00
 Check No.: CASH Init. ERG
 Receipt No.: 1968954
 For BLM Use Only

When Recorded Return Document to:
LWD Properties LLC
Ralph D. Lewis, Jr.
13215 N. 38th Avenue
Phoenix, AZ 85029

Check here if this is a change of address.

Telephone: (602) 9784611

E-mail address: _____

AFFIDAVIT OF PERFORMANCE OF ANNUAL WORK

1. State of Arizona, County of Maricopa ss:

2. I (Name) Ralph D. Lewis, Jr.

3. Reside at (Address) _____

13215 N. 38th Avenue
 City Phoenix County Maricopa


State AZ Zip 85029 being duly sworn, depose and say that I am a citizen of the United States, more than eighteen years of age, and that all of the facts set forth in this affidavit, subject to the provisions and penalties of 18 U.S.C. 1001 pertaining to the filing of false, fictitious, or fraudulent statements with the United States, are true and correct according to the best of my knowledge, information and belief.

4. Owner's name and address (If not shown in Items 1-3 above). _____

same as above

5. That I am personally acquainted with the mining claim(s). The work and improvements were made by and at the expense of the owner(s) of said claim(s). Said contiguous group of claims, listed on this document, are situated in the

Goldfield (optional) Mining District; Maricopa County, Arizona.



Line No.	AMC NUMBER	CLAIM/SITE NAME	COUNTY RECORDER DATA (If available)	TWP	RNG	SEC
1	334446	Gold Strike No. 2	95-0340568	2N	9E	19+30
2	334447	Gold Strike No. 3	95-0340569	2N	9E	30
3	334452	Trace Amegoes No. 3	95-0340574	2N	9E	30
4						
5						
6						

RECEIVED
BLM AZ STATE OFFICE
2009 AUG - 3 A 10:12
PHOENIX, ARIZONA

BLM
Date
Stamp

7					
8					
9					
10					

6. That between the dates starting at 12 o'clock noon on September 1, 20 08 and ending at 12 o'clock noon on September 1, 20 09 at least \$ 450.00 dollars worth of work and improvements were done and performed upon said claim(s) or upon one or more of a contiguous group of claims for the benefit of all, wholly or partly outside of a contiguous group of claims for the benefit of all, not including the location work.

7. That the following persons were employed to perform the work and improvements described herein: _____
Ralph D. Lewis, Jr

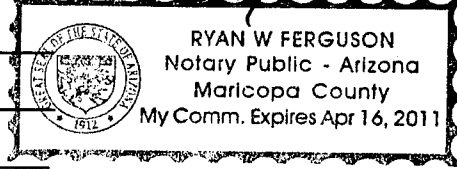
8. That the work and improvements performed were: _____
mapping and general mining

9. Dated: July 29, 2009 Signature: Ralph D Lewis Jr

SUBSCRIBED AND SWORN TO before me, a Notary Public, this 29 day of July 20 09

By: Ralph D Lewis Jr.

Notary Public _____
My Commission Expires 4-16-2011



Bureau of Land Management
Arizona State Office
www.az.blm.gov

No. of Claims: 3 x \$10 = 30.00
Check No.: CASH Init. SRG
Receipt No.: 1968954
For BLM Use Only

United States Department of the Interior
Bureau of Land Management
 BUSINESS & SUPPORT SVCS DIV
 ONE N CENTRAL AVE SUITE 800
 PHOENIX, AZ 85004 -4427
 Phone: (602) 417-9200

Receipt

No: 1968954

Transaction #: 2032809	
Date of Transaction: 08/03/2009	
CUSTOMER:	RALPH D LEWIS 13215 N 38TH AVE PHOENIX,AZ 85029-1129 US

LINE #	QTY	DESCRIPTION	REMARKS	UNIT PRICE	TOTAL
1	1.00	LOCATABLE MINERALS / MINING CLAIMS- NOT NEW-UNADJUD,ONE AUTH NO. ONLY / MINING CLAIM MONEY RECEIVED CASES: AMC334443/\$100.00	WAIV & POL (10)	- n/a -	100.00
TOTAL:					\$100.00

PAYMENT INFORMATION					
1	AMOUNT:	100.00	POSTMARKED:	N/A	
	TYPE:	CASH	RECEIVED:	08/03/2009	
	NAME:	LEWIS, RALPH D 13215 N 38TH AVE PHOENIX AZ 85029-1129 US			

REMARKS

This receipt was generated by the automated BLM Collections and Billing System and is a paper representation of a portion of the official electronic record contained therein.

Amc 334443

etc

FORM APPROVED
OMB NO. 1004-0114
Expires: February 28, 2010

214

MAINTENANCE FEE WAIVER CERTIFICATION

SEE INSTRUCTIONS ON REVERSE

1. This small miner waiver is filed for the assessment year beginning at noon on September 1, 2008 and ending at noon on September 1, 2009.
2. The undersigned and all related parties owned ten or fewer mining claims, mill, or tunnel sites located and maintained on Federal lands in the United States of America on September 1, 2008.
3. The undersigned have performed the assessment work **required by law** for each mining claim listed **prior to filing this waiver** and understand that by filing this form; an affidavit of assessment work **must** be recorded by the December 30th following the filing of this waiver.
4. The undersigned understand that if the assessment work obligation has not yet come due under 30 U.S.C. 28 (for those claims in their first assessment year only); a notice of intent to hold reciting this condition **must** be recorded by the December 30th following the filing of this waiver.
5. The undersigned understand that mill and tunnel sites may also be listed upon this waiver and be waived from payment of the maintenance fee; and that a notice of intent to hold for these sites is required to be recorded by the December 30th immediately following the filing of this waiver.
6. The undersigned understand and acknowledge that pursuant to 43 U.S.C. 1212 and 18 U.S.C. 1001; the filing or recording of a false, fictitious, or fraudulent document with the Bureau of Land Management may result in a fine of up to \$250,000, a prison term not to exceed five years, or both.
7. The mining claims, mill or tunnel sites for which this waiver from payment of the maintenance fees is requested are:

CLAIM OR SITE NAME	BLM RECORDATION SERIAL NUMBER
1. Big Grin	AMC 334443
2. Campo	AMC 334444
3. Gold Strike No 4	AMC 334448
4. Gold Strike No 7	AMC 334449
5. Gold Strike No 8	AMC 334450
6. Gold Strike No 9	AMC 334451
7. Goldeagle's Nest	AMC 334445
8. Gold Strike No 2	AMC 334446
9. Gold Strike No 3	AMC 334447
10. Trace Amegoes No 3	AMC 334452

The owner(s) (claimants) of the above mining claims and sites are:

Ralph D. Lewis, Jr. (LWLD Properties LLC)
(Owner's Name - Please Print)

13215 North 38th Avenue
(Street or P.O. Box)

Phoenix Arizona 85029
(City) (State) (Zip Code)

Ralph D. Lewis, Jr.
(Owner's Signature)

(Owner's Name - Please Print)

(Street or P.O. Box)

(City) (State) (Zip Code)

(Owner's Signature)

(Owner's Name - Please Print)

(Street or P.O. Box)

(City) (State) (Zip Code)

(Owner's Signature)

PHOENIX, ARIZONA
2008 AUG 13 A 10:18
RECEIVED
B.L.M. AZ STATE OFFICE

ENTERED INTO COMPUTER
9/15/08 ab

(Owner's Name - Please Print)	(Owner's Signature)
(Street or P.O. Box)	(City) (State) (Zip Code)
(Owner's Name - Please Print)	(Owner's Signature)
(Street or P.O. Box)	(City) (State) (Zip Code)
(Owner's Name - Please Print)	(Owner's Signature)
(Street or P.O. Box)	(City) (State) (Zip Code)
(Owner's Name - Please Print)	(Owner's Signature)
(Street or P.O. Box)	(City) (State) (Zip Code)

INSTRUCTIONS

- This certification is made under the provisions of § 1744 of Title 43 and § 28-28k of Title 30 of the United States Code; and the regulations thereunder (43 CFR Part 3830).
- The claimant(s) **must** fill in the dates in paragraph 1 for the beginning and ending of the assessment year for which this waiver is sought.
- The claimant(s) **must** fill in the date in paragraph 2 for the beginning of the assessment year for which this waiver is sought.
- All claim and site names and Bureau of Land Management (BLM) serial numbers **must** be listed for the mining claims, mill sites, and tunnel sites for which the waiver is sought.
- All owners of the mining claims, mill sites, and tunnel sites and their addresses **must** be given.
- This waiver form **must** be signed by all the claimants or their designated agent, in original form. If an agent is designated, a notarized designation of agent, signed by all of the claimants with proper address given, **must** be submitted with this waiver.
- This form **must** be filed no later than September 1st for the upcoming assessment year in the BLM State Office where the mining claims or sites are recorded, or the waiver cannot be granted by the BLM. (Example: to obtain a waiver for the assessment year 2000, which begins at noon on September 1, 1999, you **must** qualify for and file for a waiver no later than September 1, 1999, in the proper BLM State Office).
- For all mining claims which require assessment work, you **must** record an affidavit of labor on or before the December 30th immediately following the filing of this waiver. For all other mining claims or sites waived, you must record a notice of intent to hold on or before the December 30th immediately following the filing of this waiver.
- Mill and tunnel sites may also be listed upon this waiver and be waived from payment of the maintenance fee. A notice of intent to hold for these sites is required to be filed by the December 30th following the filing of this waiver.

NOTICE/BURDEN HOURS STATEMENT

The Privacy Act of 1974, *as amended*, and the regulation in 43 CFR 2.48(d) provide that you be furnished the following information in connection with the information required by this certification of waiver from rental fees.

AUTHORITY: 30 U.S.C. 28-28k; 43 U.S.C. 1201, 1457, 1740, and 1744; and 43 CFR 3830.

PRINCIPLE PURPOSE: This information is to be used to verify that the owner(s) (claimants) of a mining claim has complied with 30 U.S.C. 28f and is entitled to perform assessment work in lieu of paying the maintenance fee for the mining claims listed on this form.

ROUTINE USE: (1) Adjudication of the claimant(s) certification of waiver from paying the maintenance fee otherwise required by 30 U.S.C. 28f. (2) Disclosure may be made to appropriate Federal agencies when location is made within the agency's geographic area of responsibility. (3) Information from the record and/or the record will be transferred to the appropriate Federal, State, or local agency, or a member of the public in response to a specific request for pertinent information. (4) Information may also be provided to the Department of Justice or in a proceeding before a court or adjudicative body; or to Federal, State, local or foreign agencies when needed for enforcement of civil or criminal codes or applicable regulations concerning title rights upon the public land.

EFFECT OF NOT PROVIDING INFORMATION: Disclosure of this information is required by 30 U.S.C. 28f and 43 CFR Part 3830 for those qualified claimants wishing to take the small miner waiver allowed. Failure to supply the information required in this form to support the claimants certification of waiver from payment of the otherwise required maintenance fees will result in the waiver being disallowed and the mining claims subject to forfeiture by BLM under 30 U.S.C. 28i.

The Paperwork Reduction Act of 1995 requires us to inform you that:

This information is being collected to allow the BLM to determine if you qualify for a waiver from the payment of \$100 per mining claim or site maintenance fee established in 30 U.S.C. 28f and the implementing regulations at 43 CFR 3830. A response to this request is required in accordance with the statute to obtain your benefit.

BLM would like you to know that you do not have to respond to this, or any other, Federal agency-sponsored information collection unless it displays a currently valid OMB control number.

Public reporting burden for this form is estimated to average 20 minutes (.33 hours) per response, including time to review instructions, gathering and maintaining data, and completing and reviewing the form. Direct comments regarding this burden estimate, or any other aspect of this form, to the U.S. Department of the Interior, Bureau of Land Management, (1004-0114) Bureau Information Collection Clearance Officer (WO-630), Mail Stop 401 LS, 1849 C St, N.W., Washington, D.C. 20240.

FOR OFFICIAL USE ONLY

PHOENIX, ARIZONA

2008 AUG 13 10:18

RECEIVED B.L.M. AZ STATE OFFICE

When Recorded Return Document to:

LWLD Properties LLC
Ralph D. Lewis, Jr
13215 N 38th Avenue
Phoenix, AZ 85029

Check here if this is a change of address.

Telephone: (602) 978 4611

E-mail address: _____

AFFIDAVIT OF PERFORMANCE OF ANNUAL WORK

1. State of Arizona, County of Maricopa ss:

2. I (Name) Ralph D. Lewis, Jr

3. Reside at (Address) _____

13215 North 38th Avenue

City Phoenix County Maricopa

State AZ zip 85029 being duly sworn, depose and say that I am a citizen of the United States, more than eighteen years of age, and that all of the facts set forth in this affidavit, subject to the provisions and penalties of 18 U.S.C. 1001 pertaining to the filing of false, fictitious, or fraudulent statements with the United States, are true and correct according to the best of my knowledge, information and belief.

4. Owner's name and address (If not shown in Items 1-3 above). _____
same as above

5. That I am personally acquainted with the mining claim(s). The work and improvements were made by and at the expense of the owner(s) of said claim(s). Said contiguous group of claims, listed on this document, are situated in the

Goldfield (optional) Mining District; Maricopa County, Arizona.

Line No.	AMC NUMBER	CLAIM/SITE NAME	COUNTY RECORDER DATA (If available)	TWP	RNG	SEC
1	334443	Big Grin	95-0340565	2N	9E	19+30
2	334444	Campos	95-0340566	2N	9E	19+30
3	334448	Gold Strike No 4	95-0340570	2N	9E	19+30
4	334449	Gold Strike No 7	95-0340571	2N	9E	19
5	334450	Gold Strike No 8	95-0340572	2N	9E	19
6	334451	Gold Strike No 9	95-0340573	2N	9E	19

Form: MCF108
Revised Jan. 2006
Page 1 of 2

ENTERED INTO COMPUTER
9/15/08 AB

RECEIVED
BLM
AZ STATE OFFICE
2008 AUG 13 A 10: 17
PHOENIX, ARIZONA

BLM
Date
Stamp

2008 AUG 13 A 10:17
PHOENIX, ARIZONA

RECEIVED
BLM, AZ STATE OFFICE

7	334445	Gold eagles Nest	95-0340567	2N	9E	19
8						
9						
10						

6. That between the dates starting at 12 o'clock noon on September 1, 20 07 and ending at 12 o'clock noon on September 1, 20 08 at least \$ 1100.00 dollars worth of work and improvements were done and performed upon said claim(s) or upon one or more of a contiguous group of claims for the benefit of all, wholly or partly outside of a contiguous group of claims for the benefit of all, not including the location work.

7. That the following persons were employed to perform the work and improvements described herein: _____
Ralph D. Lewis, Jr.

8. That the work and improvements performed were: _____
Mapping and General Mining

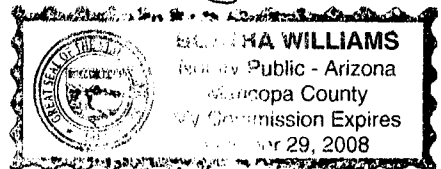
9. Dated: 8/7/08 Signature: Ralph D Lewis

SUBSCRIBED AND SWORN TO before me, a Notary Public, this 7 day of Aug 20 08

By: Bertha Williams

Notary Public Bertha Will

My Commission Expires Oct 29 2008



Bureau of Land Management
Arizona State Office
www.az.blm.gov

No. of Claims: 7 x \$10 = 70.00
Check No.: CASH Init. ERG
Receipt No.: 181 1759997
For BLM Use Only

When Recorded Return Document to:

LWD Properties LLC
Ralph D. Lewis, Jr.
13215 N. 38th Avenue
Phoenix, AZ 85029

Check here if this is a change of address.

Telephone: (602) 978 4611

E-mail address: _____

AFFIDAVIT OF PERFORMANCE OF ANNUAL WORK

1. State of Arizona, County of Maricopa ss:

2. I (Name) Ralph D. Lewis, Jr.

3. Reside at (Address) _____

13215 North 38th Avenue

City Phoenix County Maricopa

State AZ zip 85029 being duly sworn, depose and say that I am a citizen of the United States, more than eighteen years of age, and that all of the facts set forth in this affidavit, subject to the provisions and penalties of 18 U.S.C. 1001 pertaining to the filing of false, fictitious, or fraudulent statements with the United States, are true and correct according to the best of my knowledge, information and belief.

4. Owner's name and address (if not shown in Items 1-3 above). _____
same as above

5. That I am personally acquainted with the mining claim(s). The work and improvements were made by and at the expense of the owner(s) of said claim(s). Said contiguous group of claims, listed on this document, are situated in the

Goldfield (optional) Mining District; Maricopa County, Arizona.

RECEIVED
B.L.M. AZ STATE OFFICE
2008 AUG 13 A 10:17
PHOENIX, ARIZONA
BLM
Date
Stamp

Line No.	AMC NUMBER	CLAIM/SITE NAME	COUNTY RECORDER DATA (if available)	TWP	RNG	SEC
1	334446	Gold Strike No2	95-0340568	2N	9E	1930
2	334447	Gold Strike No3	95-0340569	2N	9E	30
3	334452	Trace Amegoes No3	95-0340574	2N	9E	30
4						
5						
6						

BLM
Date
Stamp

PHOENIX, ARIZONA

2008 AUG 13 A 10:11

RECEIVED
BLM, AZ STATE OFFICE

7						
8						
9						
10						

6. That between the dates starting at 12 o'clock noon on September 1, 20 07 and ending at 12 o'clock noon on September 1, 20 08 at least \$ 450.00 dollars worth of work and improvements were done and performed upon said claim(s) or upon one or more of a contiguous group of claims for the benefit of all, wholly or partly outside of a contiguous group of claims for the benefit of all, not including the location work.

7. That the following persons were employed to perform the work and improvements described herein: _____
Ralph D. Lewis Jr

8. That the work and improvements performed were: _____
mapping and general mining


9. Dated: 8/7/08 Signature: Ralph D Lewis Jr

SUBSCRIBED AND SWORN TO before me, a Notary Public, this 7 day of August, 2008

By: Bertha Williams

Notary Public Bertha Williams

My Commission Expires Oct 29 2008



No. of Claims: 3 x \$10 = 30.00
Check No.: CASH Init. EBG
Receipt No.: 1759997
For BLM Use Only

Bureau of Land Management
Arizona State Office
www.az.blm.gov

Form: MCF108
Revised Jan. 2006
Page 2 of 2

United States Department of the Interior
Bureau of Land Management
 BUSINESS & SUPPORT SVCS DIV
 ONE N CENTRAL AVE SUITE 800
 PHOENIX, AZ 85004 -4427
 Phone: (602) 417-9200

Receipt

No: 1759997

Transaction #: 1817490	
Date of Transaction: 08/13/2008	
CUSTOMER:	RALPH D LEWIS 13215 N 38TH AVE PHOENIX, AZ 85029

LINE #	QTY	DESCRIPTION	REMARKS	UNIT PRICE	TOTAL
1	1.00	LOCATABLE MINERALS / MINING CLAIMS-NOT NEW-UNADJUD, ONE AUTH NO. ONLY / MINING CLAIM MONEY RECEIVED (455) CASES: AMC334443/\$100.00	WAIV-2009 & POL (10)	- n/a -	100.00
TOTAL:					\$100.00

PAYMENT INFORMATION			
1	AMOUNT:	\$100.00	POSTMARKED: N/A
	TYPE:	CASH	RECEIVED: 08/13/2008
	NAME:	LEWIS, RALPH D 13215 N 38TH AVE PHOENIX AZ 85029	

REMARKS

This receipt was generated by the automated BLM Collections and Billing System and is a paper representation of a portion of the official electronic record contained therein.

When Recorded Return Document to:
LWD Properties LLC
Ralph D. Lewis, Jr
13215 N. 38th Avenue
Phoenix, Arizona 85029

Check here if this is a change of address.

Telephone: (602) 978-4611

E-mail address: _____

AMC 334443

AFFIDAVIT OF PERFORMANCE OF ANNUAL WORK

1. State of Arizona, County of Maricopa ss:

2. I (Name) Ralph D. Lewis, Jr

3. Reside at (Address) _____

13215 N. 38th Avenue

City Phoenix County Maricopa

RECEIVED
 B.L.M. AZ STATE OFFICE
 2007 JUL 11 P 12:46
 PHOENIX, ARIZONA
 BLM
 Date
 Stamp

State AZ zip 85029 being duly sworn, depose and say that I am a citizen of the United States, more than eighteen years of age, and that all of the facts set forth in this affidavit, subject to the provisions and penalties of 18 U.S.C. 1001 pertaining to the filing of false, fictitious, or fraudulent statements with the United States, are true and correct according to the best of my knowledge, information and belief.

4. Owner's name and address (if not shown in Items 1-3 above), Same as above

5. That I am personally acquainted with the mining claim(s). The work and improvements were made by and at the expense of the owner(s) of said claim(s). Said contiguous group of claims, listed on this document, are situated in the Goldfield (optional) Mining District; Maricopa County, Arizona.

Line No.	AMC NUMBER	CLAIM/SITE NAME	COUNTY RECORDER DATA (if available)	TWP	RNG	SEC
1	334446	Gold Strike No 2	95-0340568	2N	9E	19+30
2	334447	Gold Strike No 3	95-0340569	2N	9E	30
3	334452	Trace Amegoes No 3	95-0340574	2N	9E	30
4						
5						
6						

ENTERED IN COMPUTER
 RE 7/18/07

BLM
Date
Stamp

2007 JUL 11 P 12:46

PHOENIX, ARIZONA

RECEIVED
B.L.M. AZ STATE OFFICE

7						
8						
9						
10						

6. That between the dates starting at 12 o'clock noon on September 1, 20 06 and ending at 12 o'clock noon on September 1, 20 07 at least \$ 600.00 dollars worth of work and improvements were done and performed upon said claim(s) or upon one or more of a contiguous group of claims for the benefit of all, wholly or partly outside of a contiguous group of claims for the benefit of all, not including the location work.

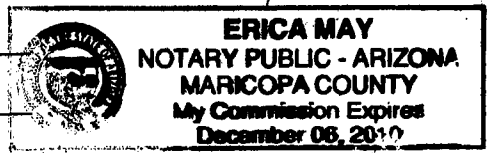
7. That the following persons were employed to perform the work and improvements described herein: _____
Ralph D. Lewis, Jr.

8. That the work and improvements performed were: _____
prospecting, mill construction, road improvements and general mining.

9. Dated: 7/11/2007 Signature: Ralph D. Lewis, Jr.

SUBSCRIBED AND SWORN TO before me, a Notary Public, this 11th day of July 20 07

By: Ralph D. Lewis
Notary Public Erica May
My Commission Expires 12/4/2010



Bureau of Land Management
Arizona State Office
www.az.blm.gov

No. of Claims: 3 x \$10 = 30.00
Check No.: _____ Init. ELG
Receipt No.: _____
For BLM Use Only

When Recorded Return Document to:

HWD Properties LLC
Ralph D. Lewis, Jr
13215 N. 38th Avenue
Phoenix, Arizona 85029

Check here is this is a change of address.

Telephone: (602) 978 4611

E-mail address: _____

AFFIDAVIT OF PERFORMANCE OF ANNUAL WORK

1. State of Arizona, County of Maricopa ss:

2. I (Name) Ralph D. Lewis, Jr.

3. Reside at (Address) _____

13215 N. 38th Avenue

City Phoenix County Maricopa

State AZ Zip 85029 being duly sworn, depose and say that I am a citizen of the United States, more than eighteen years of age, and that all of the facts set forth in this affidavit, subject to the provisions and penalties of 18 U.S.C. 1001 pertaining to the filing of false, fictitious, or fraudulent statements with the United States, are true and correct according to the best of my knowledge, information and belief.

4. Owner's name and address (If not shown in Items 1-3 above), _____

Same as above

5. That I am personally acquainted with the mining claim(s). The work and improvements were made by and at the expense of the owner(s) of said claim(s). Said contiguous group of claims, listed on this document, are situated in the

Goldfield (optional) Mining District; Maricopa County, Arizona.

Line No.	AMC NUMBER	CLAIM/SITE NAME	COUNTY RECORDER DATA (If available)	TWP	RNG	SEC
1	334443	Big Grin	95-0340565	2N	9E	19+30
2	334444	Campo	95-0340566	2N	9E	19+30
3	334448	Gold Strike No 4	95-0340570	2N	9E	19+30
4	334449	Gold Strike No 7	95-0340571	2N	9E	19
5	334450	Gold Strike No 8	95-0340572	2N	9E	19
6	334451	Gold Strike No 9	95-0340573	2N	9E	19

RECEIVED
 B.L.M. AZ STATE OFFICE
 2007 JUL 11 P 12:46
 PHOENIX, ARIZONA
 BLM
 Date
 Stamp

BLM
Date
Stamp

RECEIVED
B.L.M. AZ STATE OFFICE

2007 JUL 11 P 12:48
PHOENIX, ARIZONA

7	334445	Goideagles Nest	95-0340567	2N	9E	19
8						
9						
10						

6. That between the dates starting at 12 o'clock noon on September 1, 20 06 and ending at 12 o'clock noon on September 1, 20 07 at least \$ 1400.00 dollars worth of work and improvements were done and performed upon said claim(s) or upon one or more of a contiguous group of claims for the benefit of all, wholly or partly outside of a contiguous group of claims for the benefit of all, not including the location work.


7. That the following persons were employed to perform the work and improvements described herein: _____
Ralph D. Lewis, Jr.

8. That the work and improvements performed were: _____
prospecting, mill construction, road improvements
and general mining

9. Dated: 7/11/2007 Signature: Ralph D. Lewis Jr.

SUBSCRIBED AND SWORN TO before me, a Notary Public, this 11th day of July 20 07

By: Ralph D Lewis
Notary Public Erica May
My Commission Expires 12/14/2010

 ERICA MAY
NOTARY PUBLIC - ARIZONA
MARICOPA COUNTY
My Commission Expires
December 06, 2010

Bureau of Land Management
Arizona State Office
www.az.blm.gov

No. of Claims: 7 x \$10 = 70.00
Check No.: _____ Init. ELC
Receipt No.: _____
For BLM Use Only

United States Department of the Interior
Bureau of Land Management
 BUSINESS & SUPPORT SVCS DIV
 ONE N CENTRAL AVE SUITE 800
 PHOENIX, AZ 85004 -4427
 Phone: (602) 417-9200

Receipt

No:

1523048

Transaction #: 1573791	
Date of Transaction: 07/11/2007	
CUSTOMER:	RALPH D LEWIS 13215 N 38TH AVE PHOENIX,AZ 85029

LINE #	QTY	DESCRIPTION	REMARKS	UNIT PRICE	TOTAL
1	1.00	LOCATABLE MINERALS / MINING CLAIMS-NOT NEW-UNADJUD,ONE AUTH NO. ONLY / MINING CLAIM MONEY RECEIVED (455) CASES: AMC334443/\$100.00	POL / WAIVER (10)	- n/a -	100.00
TOTAL:					\$100.00

PAYMENT INFORMATION				
1	AMOUNT:	\$100.00	POSTMARKED:	N/A
	TYPE:	CASH	RECEIVED:	07/11/2007
	NAME:	LEWIS, RALPH D 13215 N 38TH AVE PHOENIX AZ 85029		

REMARKS

This receipt was generated by the automated BLM Collections and Billing System and is a paper representation of a portion of the official electronic record contained therein.

91
[Signature]

FORM APPROVED
OMB NO. 1004-0114
Expires: February 28, 2010

MAINTENANCE FEE WAIVER CERTIFICATION

SEE INSTRUCTIONS ON REVERSE

AMC 334443

1. This small miner waiver is filed for the assessment year beginning at noon on September 1, 07 and ending at noon on September 1, 08.
2. The undersigned and all related parties own ten or fewer mining claims, mill, or tunnel sites located and maintained on Federal lands in the United States of America on September 1, 2007.
3. The undersigned have performed the assessment work **required by law** for each mining claim listed **prior to filing this waiver** and understand that by filing this form; an affidavit of assessment work **must** be recorded by the December 30th following the filing of this waiver.
4. The undersigned understand that if the assessment work obligation has not yet come due under 30 U.S.C. 28 (for those claims in their first assessment year only); a notice of intent to hold reciting this condition **must** be recorded by the December 30th following the filing of this waiver.
5. The undersigned understand that mill and tunnel sites may also be listed upon this waiver and be waived from payment of the maintenance fee; and that a notice of intent to hold for these sites is required to be recorded by the December 30th immediately following the filing of this waiver.
6. The undersigned understand and acknowledge that pursuant to 43 U.S.C. 1212 and 18 U.S.C. 1001; the filing or recording of a false, fictitious, or fraudulent document with the Bureau of Land Management may result in a fine of up to \$250,000, a prison term not to exceed five years, or both.
7. The mining claims, mill or tunnel sites for which this waiver from payment of the maintenance fees is requested are:

CLAIM OR SITE NAME	BLM RECORDATION SERIAL NUMBER
1. Big Grin	AMC 334443
2. Campo	AMC 334444
3. Gold Strike No. #2	AMC 334446
4. Gold Strike No. 3	AMC 334447
5. Gold Strike No. 4	AMC 334448
6. Gold Strike No. 7	AMC 334449
7. Gold Strike No. 8	AMC 334450
8. Gold Strike No. 9	AMC 334451
9. Goldeagle's Nest	AMC 334445
10. Trace Amegoes No. 3	AMC 334452

The owner(s) (claimants) of the above mining claims and sites are:

Ralph D. Lewis Jr for
KULB Properties LLC
(Owner's Name - Please Print)

13215 N. 38th AVENUE

(Street or P.O. Box)

PHOENIX

(City)

AZ

(State)

85029

(Zip Code)

[Signature]
(Owner's Signature)

RALPH D. Lewis Jr
(Owner's Name - Please Print)

13215 N. 38th Ave

(Street or P.O. Box)

(City)

(State)

(Zip Code)

[Signature]
(Owner's Signature)

RALPH D. Lewis Jr
(Owner's Name - Please Print)

13215 N. 38th Ave

(Street or P.O. Box)

(City)

(State)

(Zip Code)

[Signature]
(Owner's Signature)

(Continued on page 2)

RE 7/18/07

ENTERED IN COMPUTER

BLM US CIVIL OFFICE RECEIVED

(Owner's Name - Please Print)	(Owner's Signature)		
(Street or P.O. Box)	(City)	(State)	(Zip Code)
(Owner's Name - Please Print)	(Owner's Signature)		
(Street or P.O. Box)	(City)	(State)	(Zip Code)
(Owner's Name - Please Print)	(Owner's Signature)		
(Street or P.O. Box)	(City)	(State)	(Zip Code)
(Owner's Name - Please Print)	(Owner's Signature)		
(Street or P.O. Box)	(City)	(State)	(Zip Code)

INSTRUCTIONS

- | | |
|----------------------------------------------------------------------------------------------------------------------------------------------------------------------------------------------------------------------------------------------------------------------------------------------------------------------------------------------------------------------------------------------------------------------------------------------------------------------------------------------------------------------------------------------------------------------------------------------------------------------------------------------------------------------------------------------------------------------------------------------------------------------------------------------------------------------------------------------------------------------------------------------------------------------------------------------------------------------------------------------------------------------------------------------------------------------------------------------------------------------------------------------------------------|----------------------------------------------------------------------------------------------------------------------------------------------------------------------------------------------------------------------------------------------------------------------------------------------------------------------------------------------------------------------------------------------------------------------------------------------------------------------------------------------------------------------------------------------------------------------------------------------------------------------------------------------------------------------------------------------------------------------------------------------------------------------------------------------------------------------------------------------------------------------------------------------------------------------------------------------------------------------------------------------------------------------------------------------------------------------------------------------------------------------------------|
| <ol style="list-style-type: none"> 1. This certification is made under the provisions of § 1744 of Title 43 and § 28-28k of Title 30 of the United States Code; and the regulations thereunder (43 CFR Part 3830). 2. The claimant(s) must fill in the dates in paragraph 1 for the beginning and ending of the assessment year for which this waiver is sought. 3. The claimant(s) must fill in the date in paragraph 2 for the beginning of the assessment year for which this waiver is sought. 4. All claim and site names and Bureau of Land Management (BLM) serial numbers must be listed for the mining claims, mill sites, and tunnel sites for which the waiver is sought. 5. All owners of the mining claims, mill sites, and tunnel sites and their addresses must be given. 6. This waiver form must be signed by all the claimants or their designated agent, in original form. If an agent is designated, a notarized designation of agent, signed by all of the claimants with proper address given, must be submitted with this waiver. | <ol style="list-style-type: none"> 7. This form must be filed no later than September 1st for the upcoming assessment year in the BLM State Office where the mining claims or sites are recorded, or the waiver cannot be granted by the BLM. (Example: to obtain a waiver for the assessment year 2000, which begins at noon on September 1, 1999, you must qualify for and file for a waiver no later than September 1, 1999, in the proper BLM State Office). 8. For all mining claims which require assessment work, you must record an affidavit of labor on or before the December 30th immediately following the filing of this waiver. For all other mining claims or sites waived, you must record a notice of intent to hold on or before the December 30th immediately following the filing of this waiver. 9. Mill and tunnel sites may also be listed upon this waiver and be waived from payment of the maintenance fee. A notice of intent to hold for these sites is required to be filed by the December 30th following the filing of this waiver. |
|----------------------------------------------------------------------------------------------------------------------------------------------------------------------------------------------------------------------------------------------------------------------------------------------------------------------------------------------------------------------------------------------------------------------------------------------------------------------------------------------------------------------------------------------------------------------------------------------------------------------------------------------------------------------------------------------------------------------------------------------------------------------------------------------------------------------------------------------------------------------------------------------------------------------------------------------------------------------------------------------------------------------------------------------------------------------------------------------------------------------------------------------------------------|----------------------------------------------------------------------------------------------------------------------------------------------------------------------------------------------------------------------------------------------------------------------------------------------------------------------------------------------------------------------------------------------------------------------------------------------------------------------------------------------------------------------------------------------------------------------------------------------------------------------------------------------------------------------------------------------------------------------------------------------------------------------------------------------------------------------------------------------------------------------------------------------------------------------------------------------------------------------------------------------------------------------------------------------------------------------------------------------------------------------------------|

NOTICE/BURDEN HOURS STATEMENT

The Privacy Act of 1974, *as amended*, and the regulation in 43 CFR 2.48(d) provide that you be furnished the following information in connection with the information required by this certification of waiver from rental fees.

AUTHORITY: 30 U.S.C. 28-28k; 43 U.S.C. 1201, 1457, 1740, and 1744; and 43 CFR 3830.

PRINCIPLE PURPOSE: This information is to be used to verify that the owner(s) (claimants) of a mining claim has complied with 30 U.S.C. 28f and is entitled to perform assessment work in lieu of paying the maintenance fee for the mining claims listed on this form.

ROUTINE USE: (1) Adjudication of the claimant(s) certification of waiver from paying the maintenance fee otherwise required by 30 U.S.C. 28f. (2) Disclosure may be made to appropriate Federal agencies when location is made within the agency's geographic area of responsibility. (3) Information from the record and/or the record will be transferred to the appropriate Federal, State, or local agency, or a member of the public in response to a specific request for pertinent information. (4) Information may also be provided to the Department of Justice or in a proceeding before a court or adjudicative body; or to Federal, State, local or foreign agencies when needed for enforcement of civil or criminal codes or applicable regulations concerning title rights upon the public land.

EFFECT OF NOT PROVIDING INFORMATION: Disclosure of this information is required by 30 U.S.C. 28f and 43 CFR Part 3830 for those qualified claimants wishing to take the small miner waiver allowed. Failure to supply the information required in this form to support the claimants certification of waiver from payment of the otherwise required maintenance fees will result in the waiver being disallowed and the mining claims subject to forfeiture by BLM under 30 U.S.C. 28i.

The Paperwork Reduction Act of 1995 requires us to inform you that: This information is being collected to allow the BLM to determine if you qualify for a waiver from the payment of \$100 per mining claim or site maintenance fee established in 30 U.S.C. 28f and the implementing regulations at 43 CFR 3830. A response to this request is required in accordance with the statute to obtain your benefit.

BLM would like you to know that you do not have to respond to this, or any other, Federal agency-sponsored information collection unless it displays a currently valid OMB control number.

Public reporting burden for this form is estimated to average 20 minutes (.33 hours) per response, including time to review instructions, gathering and maintaining data, and completing and reviewing the form. Direct comments regarding this burden estimate, or any other aspect of this form, to the U.S. Department of the Interior, Bureau of Land Management, (1004-0114) Bureau Information Collection Clearance Officer (WO-630), Mail Stop 401 LS, 1849 C St., N.W., Washington, D.C. 20240.

FOR OFFICIAL USE ONLY

PHOENIX, ARIZONA

2007 JUL 11 P 12:49

RECEIVED B.L.M. AZ STATE OFFICE

United States Department of the Interior
 Bureau of Land Management
 BUSINESS & SUPPORT SVCS DIV
 ONE N CENTRAL AVE
 PHOENIX, AZ 85004 -2203
 Phone: (602) 417-9200

Receipt

No: 1343147

AMC 334443

Transaction #: 1388384
 Date of Transaction: 08/24/2006

CUSTOMER:	RALPH D LEWIS 13215 N 38TH AVE PHOENIX, AZ 85029
-----------	--------------------------------------------------------

LINE #	QTY	DESCRIPTION	REMARKS	UNIT PRICE	TOTAL
1	1.00	LOCATABLE MINERALS / MINING CLAIMS-NOT NEW-UNADJUD, ONE AUTH NO. ONLY / MINING CLAIM MONEY RECEIVED (455) CASES: AMC334443/\$100.00	POL 2006 (10)	- n/a -	100.00
TOTAL:					\$100.00

PAYMENT INFORMATION					
1	AMOUNT:	\$100.00	POSTMARKED:	N/A	
	TYPE:	CASH	RECEIVED:	08/24/2006	
	NAME:	LEWIS, RALPH D 13215 N 38TH AVE PHOENIX AZ 85029			

REMARKS

This receipt was generated by the automated BLM Collections and Billing System and is a paper representation of a portion of the official electronic record contained therein.

ENTERED IN COMPUTER
 RE 8/28/06

When Recorded Return Document is:

Ralph D. Lewis, Jr
LWLD Properties LLC
13215 N. 38th Avenue
Phoenix, AZ 85029

Check here if this is a change of address.

Telephone: (602) 978 4611

E-mail address: _____

AFFIDAVIT OF PERFORMANCE OF ANNUAL WORK

RECEIVED
B.L.M. AZ STATE OFFICE
2006 AUG 24 P 2:30
PHOENIX, ARIZONA
BLM
Date
Stamp

1. State of Arizona, County of Maricopa ss:

2. I (Name) Ralph D. Lewis, Jr.

3. Reside at (Address) 13215 N. 38th Avenue

City Phoenix County Maricopa

State AZ Zip 85029 being duly sworn, depose and say that I am a citizen of the United States, more than eighteen years of age, and that all of the facts set forth in this affidavit, subject to the provisions and penalties of 18 U.S.C. 1001 pertaining to the filing of false, fictitious, or fraudulent statements with the United States, are true and correct according to the best of my knowledge, information and belief.

4. Owner's name and address (If not shown in Items 1-3 above).
LWLD Properties LLC (same as above)

5. That I am personally acquainted with the mining claim(s). The work and improvements were made by and at the expense of the owner(s) of said claim(s). Said contiguous group of claims, listed on this document, are situated in the Goldfield (optional) Mining District; Maricopa County, Arizona.

Line No.	AMC NUMBER	CLAIM/SITE NAME	COUNTY RECORDER DATA (If available)	TWP	RNG	SEC
1	334446	Gold Strike No 2	95-0340568	2N	9E	19+30
2	334447	Gold Strike No 3	95-0340569	2N	9E	30
3	334452	Trace Amegoes No 3	95-0340574	2N	9E	30
4						
5						
6						

3/SC

RECEIVED
B.L.M. AZ STATE OFFICE

2006 AUG 24 P 2:36

PHOENIX, ARIZONA

BLM
Date
Stamp

7						
8						
9						
10						

6. That between the dates starting at 12 o'clock noon on September 1, 20 05 and ending at 12 o'clock noon on September 1, 20 06 at least \$ 900.00 dollars worth of work and improvements were done and performed upon said claim(s) or upon one or more of a contiguous group of claims for the benefit of all, wholly or partly outside of a contiguous group of claims for the benefit of all, not including the location work.

7. That the following persons were employed to perform the work and improvements described herein: _____
Ralph D. Lewis, Jr

8. That the work and improvements performed were: _____
prospecting, mill construction and general mining

9. Dated: 8/24/2006 Signature: Ralph D. Lewis Jr

SUBSCRIBED AND SWORN TO before me, a Notary Public, this 24th day of August 2006

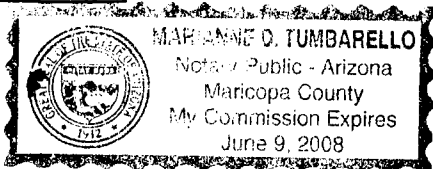
By: Ralph D. Lewis Jr. only

Notary Public [Signature]

My Commission Expires June 9, 2008

No. of Claims: 3 x \$10 = 30 00
Check No. CASH Init. SC
Receipt No.: 1343147
For BLM Use Only

Bureau of Land Management
Arizona State Office
www.az.blm.gov



When Recorded Return Document is to:

Ralph D. Lewis, Jr.
LLWD Properties, LLC
13215 N. 38th Avenue
Phoenix, AZ 85029

Check here if this is a change of address.

Telephone: (602) 978-4611

E-mail address: _____

AFFIDAVIT OF PERFORMANCE OF ANNUAL WORK

1. State of Arizona, County of Maricopa ss:

2. I (Name) Ralph D. Lewis, Jr.

3. Reside at (Address) 13215 N. 38th Avenue

City Phoenix, County Maricopa

State AZ Zip 85029 being duly sworn, depose and say that I am a citizen of the United States, more than eighteen years of age, and that all of the facts set forth in this affidavit, subject to the provisions and penalties of 18 U.S.C. 1001 pertaining to the filing of false, fictitious, or fraudulent statements with the United States, are true and correct according to the best of my knowledge, information and belief.

4. Owner's name and address (If not shown in Items 1-3 above).
LLWD Properties, LLC (same as above)

5. That I am personally acquainted with the mining claim(s). The work and improvements were made by and at the expense of the owner(s) of said claim(s). Said contiguous group of claims, listed on this document, are situated in the Goldfield (optional) Mining District; Maricopa County, Arizona.

RECEIVED
B.L.M. AZ STATE OFFICE
2006 AUG 24 P 2:36
PHOENIX, ARIZONA
BLM
Date
Stamp

Line No.	AMC NUMBER	CLAIM/SITE NAME	COUNTY RECORDER DATA (If available)	TWP	RNG	SEC
1	334443	Big Grin	95-0340565	2N	9E	19&30
2	334444	Campo	95-0340566	2N	9E	19&30
3	334448	Gold Strike No 4	95-0340570	2N	9E	19&30
4	334449	Gold Strike No 7	95-0340571	2N	9E	19
5	334450	Gold Strike No 8	95-0340572	2N	9E	19
6	334451	Gold Strike No 9	95-0340573	2N	9E	19

7/50

BLM
Date
Stamp

2006 AUG 24 P 2:39
PHOENIX, ARIZONA

RECEIVED
B.L.M. AZ STATE OFFICE

7	334445	Gold eagles Nest	95-0340567	2N	9E	12
8						
9						
10						

6. That between the dates starting at 12 o'clock noon on September 1, 20 05 and ending at 12 o'clock noon on September 1, 20 06 at least \$ 2100.00 dollars worth of work and improvements were done and performed upon said claim(s) or upon one or more of a contiguous group of claims for the benefit of all, wholly or partly outside of a contiguous group of claims for the benefit of all, not including the location work.

7. That the following persons were employed to perform the work and improvements described herein: Ralph D. Lewis, Jr

8. That the work and improvements performed were: mill construction, general mining and prospecting

9. Dated: 8/24/2006 Signature: Ralph D Lewis Jr

SUBSCRIBED AND SWORN TO before me, a Notary Public, this 24th day of August 2006


By: Ralph D. Lewis Jr. only

Notary Public [Signature]

My Commission Expires June 9, 2008

No. of Claims: 7 x \$10 = 7000
 Check No.: CASH Init. SC
 Receipt No.: 1343147
 For BLM Use Only

Bureau of Land Management
 Arizona State Office
www.az.blm.gov



290

MAINTENANCE FEE WAIVER CERTIFICATION

FORM APPROVED
OMB NO. 1004-0114
Expires: December 31, 2006

SEE INSTRUCTIONS ON REVERSE

AMC 334443

- This small miner waiver is filed for the assessment year beginning at noon on September 1, 06 and ending at noon on September 1, 07.
- The undersigned and all related parties owned ten or fewer mining claims, mill, or tunnel sites located and maintained on Federal lands in the United States of America on September 1, 2006.
- The undersigned have performed the assessment work **required by law** for each mining claim listed **prior to filing this waiver** and understand that by filing this form; an affidavit of assessment work **must** be recorded by the December 30th following the filing of this waiver.
- The undersigned understand that if the assessment work obligation has not yet come due under 30 U.S.C. 28 (for those claims in their first assessment year only); a notice of intent to hold reciting this condition **must** be recorded by the December 30th following the filing of this waiver.
- The undersigned understand that mill and tunnel sites may also be listed upon this waiver and be waived from payment of the maintenance fee; and that a notice of intent to hold for these sites is required to be recorded by the December 30th immediately following the filing of this waiver.
- The undersigned understand and acknowledge that pursuant to 43 U.S.C. 1212 and 18 U.S.C. 1001; the filing or recording of a false, fictitious, or fraudulent document with the Bureau of Land Management may result in a fine of up to \$250,000, a prison term not to exceed five years, or both.
- The mining claims, mill or tunnel sites for which this waiver from payment of the maintenance fees is requested are:

CLAIM OR SITE NAME	BLM RECORDATION SERIAL NUMBER
1. Big Grin	AMC 334443
2. Campo	AMC 334444
3. Gold Strike No 4	AMC 334448
4. Gold Strike No 7	AMC 334449
5. Gold Strike No 8	AMC 334450
6. Gold Strike No 9	AMC 334451
7. Goldeagle's Nest	AMC 334445
8. Gold Strike No 2	AMC 334446
9. Gold Strike No 3	AMC 334447
10. Trace Amegoes No 3	AMC 334452

The owner(s) (claimants) of the above mining claims and sites are:
Ralph D. Lewis, Jr (Owner's Name - Please Print) *(WMD properties LLC)*
13215 N. 38th Avenue (Street or P.O. Box)
Phoenix (City) AZ (State) 85029 (Zip Code)

Ralph D Lewis
 (Owner's Signature)

 (Owner's Name - Please Print)

 (Street or P.O. Box)
 _____ (City) _____ (State) _____ (Zip Code)

 (Owner's Signature)

 (Owner's Name - Please Print)

 (Street or P.O. Box)
 _____ (City) _____ (State) _____ (Zip Code)

 (Owner's Signature)

RECEIVED
 B.L.M. AZ STATE OFFICE
 2006 AUG 24 P 2:36
 PHOENIX, ARIZONA

(Continued on page 2)

ENTERED IN COMPUTER
 RE 8/28/06

10/50

(Owner's Name - Please Print)

(Street or P.O. Box)

(Owner's Name - Please Print)

(Street or P.O. Box)

(Owner's Name - Please Print)

(Street or P.O. Box)

(Owner's Name - Please Print)

(Street or P.O. Box)

(Owner's Signature)

(City) (State) (Zip Code)

(Owner's Signature)

(City) (State) (Zip Code)

(Owner's Signature)

(City) (State) (Zip Code)

(Owner's Signature)

(City) (State) (Zip Code)

INSTRUCTIONS

1. This certification is made under the provisions of § 1744 of Title 43 and § 28-28k of Title 30 of the United States Code; and the regulations thereunder (43 CFR Part 3830).
2. The claimant(s) **must** fill in the dates in paragraph 1 for the beginning and ending of the assessment year for which this waiver is sought.
3. The claimant(s) **must** fill in the date in paragraph 2 for the beginning of the assessment year for which this waiver is sought.
4. All claim and site names and Bureau of Land Management (BLM) serial numbers **must** be listed for the mining claims, mill sites, and tunnel sites for which the waiver is sought.
5. All owners of the mining claims, mill sites, and tunnel sites and their addresses **must** be given.
6. This waiver form **must** be signed by all the claimants or their designated agent, in original form. If an agent is designated, a notarized designation of agent, signed by all of the claimants with proper address given, **must** be submitted with this waiver.

7. This form **must** be filed no later than September 1st for the upcoming assessment year in the BLM State Office where the mining claims or sites are recorded, or the waiver cannot be granted by the BLM. (Example: to obtain a waiver for the assessment year 2000, which begins at noon on September 1, 1999, you **must** qualify for and file for a waiver no later than September 1, 1999, in the proper BLM State Office).
8. For all mining claims which require assessment work, you **must** record an affidavit of labor on or before the December 30th immediately following the filing of this waiver. For all other mining claims or sites waived, you must record a notice of intent to hold on or before the December 30th immediately following the filing of this waiver.
9. Mill and tunnel sites may also be listed upon this waiver and be waived from payment of the maintenance fee. A notice of intent to hold for these sites is required to be filed by the December 30th following the filing of this waiver.

NOTICE/BURDEN HOURS STATEMENT

The Privacy Act of 1974, *as amended*, and the regulation in 43 CFR 2.48(d) provide that you be furnished the following information in connection with the information required by this certification of waiver from rental fees.

AUTHORITY: 30 U.S.C. 28-28k; 43 U.S.C. 1201, 1457, 1740, and 1744; and 43 CFR 3830.

PRINCIPLE PURPOSE: This information is to be used to verify that the owner(s) (claimants) of a mining claim has complied with 30 U.S.C. 28f and is entitled to perform assessment work in lieu of paying the maintenance fee for the mining claims listed on this form.

ROUTINE USE: (1) Adjudication of the claimant(s) certification of waiver from paying the maintenance fee otherwise required by 30 U.S.C. 28f. (2) Disclosure may be made to appropriate Federal agencies when location is made within the agency's geographic area of responsibility. (3) Information from the record and/or the record will be transferred to the appropriate Federal, State, or local agency, or a member of the public in response to a specific request for pertinent information. (4) Information may also be provided to the Department of Justice or in a proceeding before a court or adjudicative body; or to Federal, State, local or foreign agencies when needed for enforcement of civil or criminal codes or applicable regulations concerning title rights upon the public land.

EFFECT OF NOT PROVIDING INFORMATION: Disclosure of this information is required by 30 U.S.C. 28f and 43 CFR Part 3830 for those qualified claimants wishing to take the small miner waiver allowed. Failure to supply the information required in this form to support the claimants certification of waiver from payment of the otherwise required maintenance fees will result in the waiver being disallowed and the mining claims subject to forfeiture by BLM under 30 U.S.C. 28i.

The Paperwork Reduction Act of 1995 requires us to inform you that:

This information is being collected to allow the BLM to determine if you qualify for a waiver from the payment of \$100 per mining claim or site maintenance fee established in 30 U.S.C. 28f and the implementing regulations at 43 CFR 3830. A response to this request is required in accordance with the statute to obtain your benefit.

BLM would like you to know that you do not have to respond to this, or any other, Federal agency-sponsored information collection unless it displays a currently valid OMB control number.

Public reporting burden for this form is estimated to average 8 minutes (0.133 hours) per response, including time to review instructions, gathering and maintaining data, and completing and reviewing the form. Direct comments regarding this burden estimate, or any other aspect of this form, to the U.S. Department of the Interior, Bureau of Land Management, (1004-0114) Bureau Information Collection Clearance Officer (WO-630), Mail Stop 401 LS, 1849 C St, N.W., Washington, D.C. 20240.

PHOENIX, ARIZONA
FOR OFFICIAL USE ONLY
2006 AUG 24 P 2:36
RECEIVED
B.L.M. AZ STATE OFFICE

242

AMC 334443

FORM APPROVED
OMB NO. 1004-0114
Expires: December 31, 2006

TB

MAINTENANCE FEE WAIVER CERTIFICATION

SEE INSTRUCTIONS ON REVERSE

- This small miner waiver is filed for the assessment year beginning at noon on September 1, 05 and ending at noon on September 1, 06.
- The undersigned and all related parties owned ten or fewer mining claims, mill, or tunnel sites located and maintained on Federal lands in the United States of America on September 1, 2005.
- The undersigned have performed the assessment work **required by law** for each mining claim listed **prior to filing this waiver** and understand that by filing this form; an affidavit of assessment work **must** be recorded by the December 30th following the filing of this waiver.
- The undersigned understand that if the assessment work obligation has not yet come due under 30 U.S.C. 28 (for those claims in their first assessment year only); a notice of intent to hold reciting this condition **must** be recorded by the December 30th following the filing of this waiver.
- The undersigned understand that mill and tunnel sites may also be listed upon this waiver and be waived from payment of the maintenance fee; and that a notice of intent to hold for these sites is required to be recorded by the December 30th immediately following the filing of this waiver.
- The undersigned understand and acknowledge that pursuant to 43 U.S.C. 1212 and 18 U.S.C. 1001; the filing or recording of a false, fictitious, or fraudulent document with the Bureau of Land Management may result in a fine of up to \$250,000, a prison term not to exceed five years, or both.
- The mining claims, mill or tunnel sites for which this waiver from payment of the maintenance fees is requested are:

CLAIM OR SITE NAME	BLM RECORDATION SERIAL NUMBER
1. Gold Strike No. 2	AMC 334446
2. Gold Strike No. 3	AMC 334447
3. Trace Amegoes No. 3	AMC 334452
4. Big Grin	AMC 334443
5. Campo	AMC 334444
6. Gold Strike No. 4	AMC 334448
7. Gold Strike No. 7	AMC 334449
8. Gold Strike No. 8	AMC 334450
9. Gold Strike No. 9	AMC 334451
10. Goldeagles Nest	AMC 334455

The owner(s) (claimants) of the above mining claims and sites are:

LWLD Properties LLC
 (Owner's Name - Please Print)
13215 N. 38th Avenue
 (Street or P.O. Box)
Phoenix AZ 85029
 (City) (State) (Zip Code)

Ralph D. Lewis, Jr.
 (Owner's Signature)

Ralph D. Lewis, Jr
 Managing Partner

(Owner's Name - Please Print)

(Owner's Signature)

(Street or P.O. Box)

(City)

(State)

(Zip Code)

(Owner's Name - Please Print)

(Owner's Signature)

(Street or P.O. Box)

(City)

(State)

(Zip Code)

(Continued on page 2)

ENTERED INTO COMPUTER

9/28/05 AB

(Owner's Name - Please Print)	(Owner's Signature)		
(Street or P.O. Box)	(City)	(State)	(Zip Code)
(Owner's Name - Please Print)	(Owner's Signature)		
(Street or P.O. Box)	(City)	(State)	(Zip Code)
(Owner's Name - Please Print)	(Owner's Signature)		
(Street or P.O. Box)	(City)	(State)	(Zip Code)
(Owner's Name - Please Print)	(Owner's Signature)		
(Street or P.O. Box)	(City)	(State)	(Zip Code)

INSTRUCTIONS

1. This certification is made under the provisions of § 1744 of Title 43 and § 28-28k of Title 30 of the United States Code; and the regulations thereunder (43 CFR Part 3830).
2. The claimant(s) **must** fill in the dates in paragraph 1 for the beginning and ending of the assessment year for which this waiver is sought.
3. The claimant(s) **must** fill in the date in paragraph 2 for the beginning of the assessment year for which this waiver is sought.
4. All claim and site names and Bureau of Land Management (BLM) serial numbers **must** be listed for the mining claims, mill sites, and tunnel sites for which the waiver is sought.
5. All owners' of the mining claims, mill sites, and tunnel sites and their addresses **must** be given.
6. This waiver form **must** be signed by all the claimants or their designated agent, in original form. If an agent is designated, a notarized designation of agent, signed by all of the claimants with proper address given, **must** be submitted with this waiver.
7. This form **must** be filed no later than September 1st for the upcoming assessment year in the BLM State Office where the mining claims or sites are recorded, or the waiver cannot be granted by the BLM. (Example: to obtain a waiver for the assessment year 2000, which begins at noon on September 1, 1999, you **must** qualify for and file for a waiver no later than September 1, 1999, in the proper BLM State Office).
8. For all mining claims which require assessment work, you **must** record an affidavit of labor on or before the December 30th immediately following the filing of this waiver. For all other mining claims or sites waived, you must record a notice of intent to hold on or before the December 30th immediately following the filing of this waiver.
9. Mill and tunnel sites may also be listed upon this waiver and be waived from payment of the maintenance fee. A notice of intent to hold for these sites is required to be filed by the December 30th following the filing of this waiver.

NOTICE/BURDEN HOURS STATEMENT

The Privacy Act of 1974, *as amended*, and the regulation in 43 CFR 2.48(d) provide that you be furnished the following information in connection with the information required by this certification of waiver from rental fees.

AUTHORITY: 30 U.S.C. 28-28k; 43 U.S.C. 1201, 1457, 1740, and 1744; and 43 CFR 3830.

PRINCIPLE PURPOSE: This information is to be used to verify that the owner(s) (claimants) of a mining claim has complied with 30 U.S.C. 28f and is entitled to perform assessment work in lieu of paying the maintenance fee for the mining claims listed on this form.

ROUTINE USE: (1) Adjudication of the claimant(s) certification of waiver from paying the maintenance fee otherwise required by 30 U.S.C. 28f. (2) Disclosure may be made to appropriate Federal agencies when location is made within the agency's geographic area of responsibility. (3) Information from the record and/or the record will be transferred to the appropriate Federal, State, or local agency, or a member of the public in response to a specific request for pertinent information. (4) Information may also be provided to the Department of Justice or in a proceeding before a court or adjudicative body; or to Federal, State, local or foreign agencies when needed for enforcement of civil or criminal codes or applicable regulations concerning title rights upon the public land.

EFFECT OF NOT PROVIDING INFORMATION: Disclosure of this information is required by 30 U.S.C. 28f and 43 CFR Part 3830 for those qualified claimants wishing to take the small miner waiver allowed. Failure to supply the information required in this form to support the claimants certification of waiver from payment of the otherwise required maintenance fees will result in the waiver being disallowed and the mining claims subject to forfeiture by BLM under 30 U.S.C. 28i.

The Paperwork Reduction Act of 1995 requires us to inform you that:

This information is being collected to allow the BLM to determine if you qualify for a waiver from the payment of \$100 per mining claim or site maintenance fee established in 30 U.S.C. 28f and the implementing regulations at 43 CFR 3830. A response to this request is required in accordance with the statute to obtain your benefit.

BLM would like you to know that you do not have to respond to this, or any other, Federal agency-sponsored information collection unless it displays a currently valid OMB control number.

Public reporting burden for this form is estimated to average 8 minutes (0.133 hours) per response, including time to review instructions, gathering and maintaining data, and completing and reviewing the form. Direct comments regarding this burden estimate, or any other aspect of this form, to the U.S. Department of the Interior, Bureau of Land Management, (1004-0114) Bureau Information Collection Clearance Officer (WO-630), Mail Stop 401 LS, 1849 C St, N.W., Washington, D.C. 20240.

RECEIVED

B.L.M. AZ STATE OFFICE

2005 JUL 22 A 10: 15

PHOENIX, ARIZONA

FOR OFFICIAL USE ONLY

When Recorded Return Document to:

Ralph D. Lewis, Jr (LWLD Properties LLC)
13215 N. 38th Avenue
Phoenix, AZ 85029

Check here if this is a change of address.

Telephone: (602) 978-4611

E-mail address: _____

AFFIDAVIT OF PERFORMANCE OF ANNUAL WORK

1. State of Arizona, County of Maricopa ss:

2. I (Name) Ralph D. Lewis, Jr.

3. Reside at (Address) 13215 N. 38th Avenue

BLM
Date
Stamp

City Phoenix County Maricopa

State AZ Zip 85029 being duly sworn, depose and say that I am a citizen of the United States, more than eighteen years of age, that all of the facts set forth in this affidavit, subject to the provisions and penalties of 18 U.S.C. 1001 pertaining to the filing of false, fictitious, or fraudulent statements with the United States, are true and correct according to the best of my knowledge, information and belief.

4. Owner's name and address (If not shown in Items 1-3 above).
LWLD Properties LLC (same as above)

5. That I am personally acquainted with the mining claim(s). The work and improvements were made by and at the expense of the owner(s) of said claim(s). Said contiguous group of claims, listed on this document, are situated in the Goldfield (optional) Mining District; Maricopa County, Arizona.

Line No.	AMC NUMBER	CLAIM/SITE NAME	COUNTY RECORDER DATA (If available)	TWP	RNG	SEC
1	334446	Gold Strike No 2	95-0340568	2N	9E	19 & 30
2	334447	Gold Strike No 3	95-0340569	2N	9E	30
3	334452	Trace Amegoes No 3	95-0340574	2N	9E	30
4						
5						
6						

ENTERED INTO COMPUTER
9/28/05 AB

BLM RECEIVED
 Date: M. AZ STATE OFFICE
 Stamp
 2005 JUL 22 A 10: 15
 PHOENIX, ARIZONA

7						
8						
9						
10						

6. That between the dates starting at 12 o'clock noon on September 1, 20 04 and ending at 12 o'clock noon on September 1, 20 05 at least \$ 600.00 dollars worth of work and improvements were done and performed upon said claim(s) or upon one or more of a contiguous group of claims for the benefit of all, wholly or partly outside of a contiguous group of claims for the benefit of all, not including the location work.

7. That the following persons were employed to perform the work and improvements described herein: _____
Ralph D. Lewis, Jr.

8. That the work and improvements performed were: _____
prospecting, mill construction and general mining


9. Dated 6/30/05 Signature: Ralph D. Lewis, Jr.

SUBSCRIBED AND SWORN TO before me, a Notary Public, this 30 day of June 20 05

By: Bertha Williams


Notary Public Bertha Williams

MY COMMISSION EXPIRES Oct 29 2008



Bureau of Land Management
 Arizona State Office
www.az.blm.gov

No. of Claims: 3 x \$5 = 15.00
 Payment Type: CASH Init. TR
 Receipt No.: 1114679
 For BLM Use Only



7	334445	Goled eagles Nest	95-0340567	2N	9E	19
8						
9						
10						

6. That between the dates starting at 12 o'clock noon on September 1, 20 04 and ending at 12 o'clock noon on September 1, 20 05 at least \$ 1400.00 dollars worth of work and improvements were done and performed upon said claim(s) or upon one or more of a contiguous group of claims for the benefit of all, wholly or partly outside of a contiguous group of claims for the benefit of all, not including the location work.

7. That the following persons were employed to perform the work and improvements described herein: Ralph D. Lewis, Jr

8. That the work and improvements performed were: mill construction, general mining & prospecting

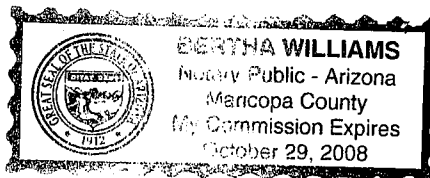
9. Dated: 6/30/05 Signature: Ralph D Lewis Jr

SUBSCRIBED AND SWORN TO before me, a Notary Public, this 30 day of June 20 05

By: Bertha Williams

Notary Public Bertha Williams

MY COMMISSION EXPIRES Oct 29 2008



No. of Claims: 7 x \$5 = \$ 35.00
 Payment Type: CASH Init. TD
 Receipt No.: 1114679
 For BLM Use Only

Bureau of Land Management
 Arizona State Office
www.az.blm.gov

ENTERED INTO COMPUTER
 9/28/05 AB

When Recorded Return Document to:—

Ralph D. Lewis, Jr. (LWLD Properties LLC)
13215 N. 38th Avenue
Phoenix, AZ 85029

Check here if this is a change of address.

Telephone: (602) 978-4611

E-mail address: _____

AFFIDAVIT OF PERFORMANCE OF ANNUAL WORK

1. State of Arizona, County of Maricopa ss:

2. I (Name) Ralph D. Lewis, Jr.

3. Reside at (Address) 13215 N. 38th Avenue

BLM
Date
Stamp

City Phoenix County Maricopa

State AZ Zip 85029 being duly sworn, depose and say that I am a citizen of the United States, more than eighteen years of age, that all of the facts set forth in this affidavit, subject to the provisions and penalties of 18 U.S.C. 1001 pertaining to the filing of false, fictitious, or fraudulent statements with the United States, are true and correct according to the best of my knowledge, information and belief.

4. Owner's name and address (If not shown in Items 1-3 above). _____
LWLD Properties, LLC (same as above)

5. That I am personally acquainted with the mining claim(s). The work and improvements were made by and at the expense of the owner(s) of said claim(s). Said contiguous group of claims, listed on this document, are situated in the Goldfield (optional) Mining District; Maricopa County, Arizona.

Line No.	AMC NUMBER	CLAIM/SITE NAME	COUNTY RECORDER DATA (If available)	TWP	RNG	SEC
1	334443	Big Grin	95-0340565	2N	9E	19 & 30
2	334444	Pampa	95-0340566	2N	9E	19 & 30
3	334448	Gold Strike No 4	95-0340570	2N	9E	19 & 30
4	334449	Gold Strike No 7	95-0340571	2N	9E	19
5	334450	Gold Strike No 8	95-0340572	2N	9E	19
6	334451	Gold Strike No 9	95-0340573	2N	9E	19

United States Department of the Interior
Bureau of Land Management
 BUSINESS & SUPPORT SVCS DIV
 222 N CENTRAL AVE
 PHOENIX, AZ 85004 -2203
 Phone: (602) 417-9200

Receipt	
No:	1114679

Transaction #: 1153465	
Date of Transaction: 07/22/2005	
CUSTOMER:	RALPH JR D LWEIS LWLD PROPERTIES LLC 13215 N 38TH AVE PHOENIX, AZ 85029

LINE #	QTY	DESCRIPTION	REMARKS	UNIT PRICE	TOTAL
1	1.00	LOCATABLE MINERALS / MINING CLAIMS-NOT NEW-UNADJUD, ONE AUTH NO. ONLY / MINING CLAIM MONEY RECEIVED (455) CASES: AMC334446/\$50.00	POL 2005 (10)	- n/a -	50.00
TOTAL:					\$50.00

PAYMENT INFORMATION					
1	AMOUNT:	\$50.00	POSTMARKED:	N/A	
	TYPE:	CASH	RECEIVED:	07/22/2005	
	NAME:	LWLD PROPERTIES LLC LWEIS, RALPH JR D 13215 N 38TH AVE PHOENIX AZ 85029			

REMARKS

This receipt was generated by the automated BLM Collections and Billing System and is a paper representation of a portion of the official electronic record contained therein.

Amc 334443
 348623
 348619

Return Document to:

Ralph D. Lewis Jr (LWLD Properties LLC)
13215 N. 38th Avenue
Phoenix, Arizona 85029

Telephone: (602) 978 4611

SELECT ONLY ONE:

RECEIVED
 B.L.M. AZ STATE OFFICE
 2004 AUG 23 A 11: 13
 PHOENIX, ARIZONA
 BLM Date Stamp

AFFIDAVIT OF PERFORMANCE OF ANNUAL WORK. Also fill in Items 1 through 9 on the reverse side of this document.

NOTICE OF INTENTION TO HOLD. I intend to hold the claims(s)/site(s) listed below for the calendar year 20___. Also fill in Items 1 through 4 and Item 9 on the reverse side of this document.

AMC NUMBER	CLAIM/SITE NAME	COUNTY RECORDER DATA	SEC	TWP	RNG
Amc334446	Gold Strike No 2	95-0340568	2N	9E	19+30
Amc334447	Gold Strike No 3	95-0340569	2N	9E	30
Amc334452	Trace Amegoes No 3	95-0340574	2N	9E	30

BLM requires a \$5 nonrefundable service charge for each mining claim, mill site or tunnel site payable on or before December 30th (not the 31st). Mail to:

Bureau of Land Management
 222 North Central Avenue
 Phoenix, Arizona 85004-2203
 602-417-9200
 www.az.blm.gov

NO. OF CLAIMS 3 X \$5 = 15
 CHECK NO. 0984 INIT CTR
 BLM USE ONLY # 934855

AZ-3850-1
 (December 2003)

ENTERED INTO COMPUTER
 11/19/04 AB

Notices of Intention to Hold are for **mill sites, tunnel sites** or mining claims when assessment work has not been done, regardless of whether the annual assessment has been suspended, deferred, or not yet accrued. The filing of a Notice of Intention to Hold shall not relieve the owner of complying with Federal and State laws pertaining to the performance of annual assessment work. Notices of Intention to Hold for mill sites or tunnel sites need not be county recorded. For mining claims the form filed with the Bureau of Land Management **must** be identical to the one that was or will be filed with the County. **All claims** listed on a single affidavit must be contiguous.

Evidence of Annual Assessment Work or a Notice of Intention to Hold must be filed each calendar year following the calendar year in which the claim/site was located.

1. State of Arizona, County of Maricopa ss:

2. I, (Name) Ralph D. Lewis, Jr.

3. Reside at (Address) 13215 N. 38th Avenue

City Phoenix, County Maricopa State Arizona Zip 85029 being duly sworn, depose and say that I am a citizen of the United States, more than eighteen years of age, that all of the facts set forth in this affidavit/notice, subject to the provisions and penalties of 18 U.S.C. 1001 pertaining to the filing of false, fictitious, or fraudulent statements with the United States, are true and correct according to the best of my knowledge, information and belief.

4. Owner's name and address (If not shown in Items 1-3 above). same as above - LWLD Properties LLC

5. That I am personally acquainted with the mining claim(s). The work and improvements were made by and at the expense of the owner(s) of said claim(s). Said contiguous group of claims, listed on the reverse side of this document, are situated in the Goldfield Mining District, Maricopa County, Arizona.

6. That between the dates starting at 12 o'clock noon on September 1, 2003 and ending at 12 o'clock noon on September 1, 2004 at least \$ 600.00 dollars worth of work and improvements were done and performed upon said claim(s) or upon one or more of a contiguous group of claims for the benefit of all, wholly or partly outside of a contiguous group of claims for the benefit of all, not including the location work.

7. That the following persons were employed to perform the work and improvements described herein: Ralph D. Lewis, Jr.

8. That the work and improvements performed were: General mining and prospecting, mill construction, clean up and road improvements


9. Dated: Aug 13, 2004 Signature: [Signature]

SUBSCRIBED AND SWORN TO before me, a Notary Public, this 13 day of AUGUST 20 04

By: _____

Notary Public Reggie B Clegg

MY COMMISSION EXPIRES AUGUST 7, 2006




PRIVACY ACT STATEMENT - This information is being collected pursuant to 30 U.S.C. 28, 43 CFR 3833.2, and ARS 27-208, in compliance with the laws of the USDI, Bureau of Land Management, and the State of Arizona. The purpose of this collection is to facilitate processing of claims or applications. This form is covered by Privacy Act Notice #INTERIOR/LLM-32 and is subject to the routine uses stated in that notice. Privacy Act Notice #INTERIOR/LLM-32 is available at the BLM Arizona State Office. This form may be locally reproduced.

Return Document to:

Ralph D. Lewis (LWLD Properties LLC)
13215 N. 38th Avenue
Phoenix, AZ 85029

Telephone: (602) 978-4611

SELECT ONLY ONE:



AFFIDAVIT OF PERFORMANCE OF ANNUAL WORK. Also fill in Items 1 through 9 on the reverse side of this document.

NOTICE OF INTENTION TO HOLD. I intend to hold the claims(s)/site(s) listed below for the calendar year 20___. Also fill in Items 1 through 4 and Item 9 on the reverse side of this document.

AMC NUMBER	CLAIM/SITE NAME	COUNTY RECORDER DATA	SEC	TWP	RNG
AMC 334443	Big Grin	95-0340565	2N	9E	19+30
AMC 334444	Campo	95-0340566	2N	9E	19+30
AMC 334448	Gold Strike No 4	95-0340570	2N	9E	19+30
AMC 334449	Gold Strike No 7	95-0340571	2N	9E	19
AMC 334450	Gold Strike No 8	95-0340572	2N	9E	19
AMC 334451	Gold Strike No 9	95-0340573	2N	9E	19
AMC 334445	Goaldeagles Nest	95-0340567	2N	9E	19

BLM requires a \$5 nonrefundable service charge for each mining claim, mill site or tunnel site payable on or before December 30th (not the 31st). Mail to:

Bureau of Land Management
222 North Central Avenue
Phoenix, Arizona 85004-2203
602-417-9200
www.az.blm.gov

NO. OF CLAIMS	7	X \$5 =	35
CHECK NO.	CASH	INIT	(72)
BLM USE ONLY		#984855	

Notices of Intention to Hold are for **mill sites, tunnel sites** or mining claims when assessment work has not been done, regardless of whether the annual assessment has been suspended, deferred, or not yet accrued. The filing of a Notice of Intention to Hold shall not relieve the owner of complying with Federal and State laws pertaining to the performance of annual assessment work. Notices of Intention to Hold for mill sites or tunnel sites need not be county recorded. For mining claims the form filed with the Bureau of Land Management **must** be identical to the one that was or will be filed with the County. **All claims** listed on a single affidavit must be contiguous.

Evidence of Annual Assessment Work or a Notice of Intention to Hold must be filed each calendar year following the calendar year in which the claim/site was located.

1. State of Arizona, County of Maricopa ss:

2. I, (Name) Ralph D. Lewis, Jr.

3. Reside at (Address) 13215 N. 38th Avenue

City Phoenix, County Maricopa, State Arizona Zip 85029 being duly sworn, depose and say that I am a citizen of the United States, more than eighteen years of age, that all of the facts set forth in this affidavit/notice, subject to the provisions and penalties of 18 U.S.C. 1001 pertaining to the filing of false, fictitious, or fraudulent statements with the United States, are true and correct according to the best of my knowledge, information and belief.

4. Owner's name and address (If not shown in Items 1-3 above). LWLD properties LLC (same as above)

5. That I am personally acquainted with the mining claim(s). The work and improvements were made by and at the expense of the owner(s) of said claim(s). Said contiguous group of claims, listed on the reverse side of this document, are situated in the Goldfield Mining District, Maricopa County, Arizona.

6. That between the dates starting at 12 o'clock noon on September 1, 2003 and ending at 12 o'clock noon on September 1, 2004 at least \$ 1400.00 dollars worth of work and improvements were done and performed upon said claim(s) or upon one or more of a contiguous group of claims for the benefit of all, wholly or partly outside of a contiguous group of claims for the benefit of all, not including the location work.

7. That the following persons were employed to perform the work and improvements described herein: Ralph D. Lewis, Jr

8. That the work and improvements performed were: General mining, clean up, road improvements, prospecting, and mill construction

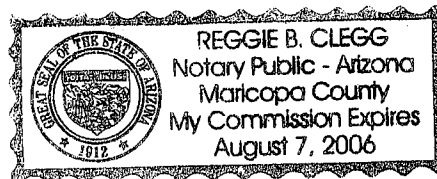
9. Dated: Aug 13, 2004 Signature: Ralph D. Lewis, Jr

SUBSCRIBED AND SWORN TO before me, a Notary Public, this 13 day of AUGUST 20 04

By: _____

Notary Public Reggie B. Clegg

MY COMMISSION EXPIRES AUGUST 7, 2006



PRIVACY ACT STATEMENT – This information is being collected pursuant to 30 U.S.C. 28, 43 CFR 3833.2, and ARS 27-208, in compliance with the laws of the USDI, Bureau of Land Management, and the State of Arizona. The purpose of this collection is to facilitate processing of claims or applications. This form is covered by Privacy Act Notice #INTERIOR/LLM-32 and is subject to the routine uses stated in that notice. Privacy Act Notice #INTERIOR/LLM-32 is available at the BLM Arizona State Office. This form may be locally reproduced.

Return Document to:


Roger Decker
30 West First Street
Mesa, Arizona 85201

Telephone: _____


SELECT ONLY ONE:

AFFIDAVIT OF PERFORMANCE OF ANNUAL WORK. Also fill in Items 1 through 9 on the reverse side of this document.

NOTICE OF INTENTION TO HOLD. I intend to hold the claims(s)/site(s) listed below for the calendar year 20__.
Also fill in Items 1 through 4 and Item 9 on the reverse side of this document.



AMC NUMBER	CLAIM/SITE NAME	COUNTY RECORDER DATA	SEC	TWP	RNG
AMC348623	Shoestring #2	97-0838589	2N	9E	30
AMC348624	Trace Amegoes #1	97-0838590	2N	9E	30
AMC348625	Trace Amegoes #2	97-0838591	2N	9E	30



BLM requires a \$5 nonrefundable service charge for each mining claim, mill site or tunnel site payable on or before December 30th (not the 31st). Mail to:

Bureau of Land Management
222 North Central Avenue
Phoenix, Arizona 85004-2203
602-417-9200
www.az.blm.gov

NO. OF CLAIMS 3 X \$5 = 15
 CHECK NO. CASH INIT RD
 BLM USE ONLY # 934855

AZ-3850-1
(December 2003)

Notices of Intention to Hold are for mill sites, tunnel sites or mining claims when assessment work has not been done, regardless of whether the annual assessment has been suspended, deferred, or not yet accrued. The filing of a Notice of Intention to Hold shall not relieve the owner of complying with Federal and State laws pertaining to the performance of annual assessment work. Notices of Intention to Hold for mill sites or tunnel sites need not be county recorded. For mining claims the form filed with the Bureau of Land Management must be identical to the one that was or will be filed with the County. **All claims** listed on a single affidavit must be contiguous.

Evidence of Annual Assessment Work or a Notice of Intention to Hold must be filed each calendar year following the calendar year in which the claim/site was located.

1. State of Arizona, County of Maricopa ss:

2. I, (Name) James Patrick Lewis

3. Reside at (Address) 14650 S 12800 W (PO Box 114)

City Elberta, County Utah, State Utah Zip 84626 being duly sworn, depose and say that I am a citizen of the United States, more than eighteen years of age, that all of the facts set forth in this affidavit/notice, subject to the provisions and penalties of 18 U.S.C. 1001 pertaining to the filing of false, fictitious, or fraudulent statements with the United States, are true and correct according to the best of my knowledge, information and belief.

4. Owner's name and address (If not shown in Items 1-3 above). same as above

5. That I am personally acquainted with the mining claim(s). The work and improvements were made by and at the expense of the owner(s) of said claim(s). Said contiguous group of claims, listed on the reverse side of this document, are situated in the Goldfield Mining District, Maricopa County, Arizona.

6. That between the dates starting at 12 o'clock noon on September 1, 2003 and ending at 12 o'clock noon on September 1, 2004 at least \$ 425.00 dollars worth of work and improvements were done and performed upon said claim(s) or upon one or more of a contiguous group of claims for the benefit of all, wholly or partly outside of a contiguous group of claims for the benefit of all, not including the location work.


7. That the following persons were employed to perform the work and improvements described herein: Tim McDaniels

8. That the work and improvements performed were: road improvements, prospecting, mapping, mill construction and general mining

9. Dated: 16 Aug 2004 Signature: James P Lewis

SUBSCRIBED AND SWORN TO before me, a Notary Public, this 16 day of August 2004

By: James P Lewis
Notary Public Diane Timmons
MY COMMISSION EXPIRES 7/8/06



PRIVACY ACT STATEMENT – This information is being collected pursuant to 30 U.S.C. 28, 43 CFR 3833.2, and ARS 27-208, in compliance with the laws of the USDI, Bureau of Land Management, and the State of Arizona. The purpose of this collection is to facilitate processing of claims or applications. This form is covered by Privacy Act Notice #INTERIOR/LLM-32 and is subject to the routine uses stated in that notice. Privacy Act Notice #INTERIOR/LLM-32 is available at the BLM Arizona State Office. This form may be locally reproduced.

AZ-3850-1
(December 2003)

Return Document to:

Aaron Timothy Lewis
231 East Rancho Drive
Henderson, Nevada 89015

Telephone: (702) 856-3217

SELECT ONLY ONE:

AFFIDAVIT OF PERFORMANCE OF ANNUAL WORK. Also fill in Items 1 through 9 on the reverse side of this document.

NOTICE OF INTENTION TO HOLD. I intend to hold the claims(s)/site(s) listed below for the calendar year 20____. Also fill in Items 1 through 4 and Item 9 on the reverse side of this document.

RECEIVED
B.L.M. AZ STATE OFFICE
2004 AUG 23 A 11:13
PHOENIX, ARIZONA
BLM Date Stamp

AMC NUMBER	CLAIM/SITE NAME	COUNTY RECORDER DATA	SEC	TWP	RNG
AMC348619	Golden Eye No 1	97-0838593	2N	9E	19
AMC348620	Golden Eye No 2	97-0838594	2N	9E	19
AMC348621	Golden Eye No 3	97-0838595	2N	8E & 9E	19 & 24
AMC348622	Golden Eye No 4	97-0838596	2N	9E & 8E	19

BLM requires a \$5 nonrefundable service charge for each mining claim, mill site or tunnel site payable on or before December 30th (not the 31st). Mail to:

Bureau of Land Management
222 North Central Avenue
Phoenix, Arizona 85004-2203
602-417-9200
www.az.blm.gov

NO. OF CLAIMS 4 X \$5 = 20
CHECK NO. CA9W INIT AO
BLM USE ONLY # 934855

Notices of Intention to Hold are for mill sites, tunnel sites or mining claims when assessment work has not been done, regardless of whether the annual assessment has been suspended, deferred, or not yet accrued. The filing of a Notice of Intention to Hold shall not relieve the owner of complying with Federal and State laws pertaining to the performance of annual assessment work. Notices of Intention to Hold for mill sites or tunnel sites need not be county recorded. For mining claims the form filed with the Bureau of Land Management **must** be identical to the one that was or will be filed with the County. **All claims** listed on a single affidavit must be contiguous.

Evidence of Annual Assessment Work or a Notice of Intention to Hold must be filed each calendar year following the calendar year in which the claim/site was located.

1. State of Arizona, County of Maricopa ss:

2. I, (Name) Aaron Timothy Lewis

3. Reside at (Address) 231 East Rancho Drive

City Henderson, County Clark, State Nevada Zip 89015 being duly sworn, depose and say that I am a citizen of the United States, more than eighteen years of age, that all of the facts set forth in this affidavit/notice, subject to the provisions and penalties of 18 U.S.C. 1001 pertaining to the filing of false, fictitious, or fraudulent statements with the United States, are true and correct according to the best of my knowledge, information and belief.

4. Owner's name and address (If not shown in Items 1-3 above). same as above

5. That I am personally acquainted with the mining claim(s). The work and improvements were made by and at the expense of the owner(s) of said claim(s). Said contiguous group of claims, listed on the reverse side of this document, are situated in the Goldfield Mining District, Maricopa County, Arizona.

6. That between the dates starting at 12 o'clock noon on September 1, 20 03 and ending at 12 o'clock noon on September 1, 20 04 at least \$ 575.00 dollars worth of work and improvements were done and performed upon said claim(s) or upon one or more of a contiguous group of claims for the benefit of all, wholly or partly outside of a contiguous group of claims for the benefit of all, not including the location work.

7. That the following persons were employed to perform the work and improvements described herein: Ralph Lewis

8. That the work and improvements performed were: prospecting, mapping, general mining, road improvements and mill construction

9. Dated: 8-10-04 Signature: [Signature]

SUBSCRIBED AND SWORN TO before me, a Notary Public, this 10th day of Aug. 20 04

By: Aaron Timothy Lewis
Notary Public [Signature]

MY COMMISSION EXPIRES Oct 9, 2007



PRIVACY ACT STATEMENT – This information is being collected pursuant to 30 U.S.C. 28, 43 CFR 3833.2, and ARS 27-208, in compliance with the laws of the USDI, Bureau of Land Management, and the State of Arizona. The purpose of this collection is to facilitate processing of claims or applications. This form is covered by Privacy Act Notice #INTERIOR/LLM-32 and is subject to the routine uses stated in that notice. Privacy Act Notice #INTERIOR/LLM-32 is available at the BLM Arizona State Office. This form may be locally reproduced.

United States Department of the Interior
Bureau of Land Management
 BUSINESS & SUPPORT SVCS DIV
 222 N CENTRAL AVE
 PHOENIX, AZ 85004 -2203
 Phone: (602) 417-9200

Receipt	
No:	934855

Transaction #: 969172
Date of Transaction: 08/23/2004
CUSTOMER: RALPH LEWIS 13215 N 38TH AVE PHOENIX, AZ 85029

LINE #	QTY	DESCRIPTION	REMARKS	UNIT PRICE	TOTAL
1	1.00	LOCATABLE MINERALS / MINING CLAIMS-NOT NEW-UNADJUD, ONE AUTH NO. ONLY / MINING CLAIM MONEY RECEIVED (455) CASES: AMC348619/\$85.00	POL 2004/17 WAV	- n/a -	85.00
TOTAL:					\$85.00

PAYMENT INFORMATION			
1	AMOUNT:	\$85.00	POSTMARKED: N/A
	TYPE:	CASH	RECEIVED: 08/23/2004
	NAME:	LEWIS, RALPH 13215 N 38TH AVE PHOENIX AZ 85029	

REMARKS

This receipt was generated by the automated BLM Collections and Billing System and is a paper representation of a portion of the official electronic record contained therein.

452

MAINTENANCE FEE WAIVER CERTIFICATION

SEE INSTRUCTIONS ON REVERSE

AMC 334443 (TR)

1. This small miner waiver is filed for the assessment year beginning at noon on September 1, 2004 and ending at noon on September 1, 2005.
2. The undersigned and all related parties owned ten or fewer mining claims, mill, or tunnel sites located and maintained on Federal lands in the United States of America on September 1, 2004.
3. The undersigned have performed the assessment work required by law for each mining claim listed prior to filing this waiver and understand that by filing this form; an affidavit of assessment work must be recorded by the December 30th following the filing of this waiver.
4. The undersigned understand that if the assessment work obligation has not yet come due under 30 U.S.C. 28 (for those claims in their first assessment year only); a notice of intent to hold reciting this condition must be recorded by the December 30th following the filing of this waiver.
5. The undersigned understand that mill and tunnel sites may also be listed upon this waiver and be waived from payment of the maintenance fee; and that a notice of intent to hold for these sites is required to be recorded by the December 30th immediately following the filing of this waiver.
6. The undersigned understand and acknowledge that pursuant to 43 U.S.C. 1212 and 18 U.S.C. 1001; the filing or recording of a false, fictitious, or fraudulent document with the Bureau of Land Management may result in a fine of up to \$250,000, a prison term not to exceed five years, or both.
7. The mining claims, mill or tunnel sites for which this waiver from payment of the maintenance fees is requested are:

CLAIM OR SITE NAME	BLM RECORDATION SERIAL NUMBER
1. Big Grin	AMC 334443
2. Cahupo	AMC 334444
3. Gold Strike No 2	AMC 334446
4. Gold Strike No 3	AMC 334447
5. Gold Strike No 4	AMC 334448
6. Gold Strike No 7	AMC 334449
7. Gold Strike No 8	AMC 334450
8. Gold Strike No 9	AMC 334451
9. Golden eagle's nest	AMC 334445
10. Trace Amegoes No 3	AMC 334452

The owner(s) (claimants) of the above mining claims and sites are:

LWLD Properties LLC
 (Owner's Name - Please Print)
 13215 N. 38th Avenue
 (Street or P.O. Box)
 Phoenix AZ 85029
 (City) (State) (Zip Code)

Ralph D. Lewis, Jr
 (Owner's Signature)
 Ralph D. Lewis, Jr
 Managing partner

(Owner's Name - Please Print)

(Owner's Signature)

(Street or P.O. Box)

(City)

(State)

(Zip Code)

(Owner's Name - Please Print)

(Owner's Signature)

(Street or P.O. Box)

(City)

(State)

(Zip Code)

(Continued on page 2)

ENTERED IN COMPUTER

2/10/20/04

(Owner's Name - Please Print)	(Owner's Signature)		
(Street or P.O. Box)	(City)	(State)	(Zip Code)
(Owner's Name - Please Print)	(Owner's Signature)		
(Street or P.O. Box)	(City)	(State)	(Zip Code)
(Owner's Name - Please Print)	(Owner's Signature)		
(Street or P.O. Box)	(City)	(State)	(Zip Code)
(Owner's Name - Please Print)	(Owner's Signature)		
(Street or P.O. Box)	(City)	(State)	(Zip Code)

INSTRUCTIONS

1. This certification is made under the provisions of § 1744 of Title 43 and § 28-28k of Title 30 of the United States Code; and the regulations thereunder (43 CFR Part 3830).
2. The claimant(s) **must** fill in the dates in paragraph 1 for the beginning and ending of the assessment year for which this waiver is sought.
3. The claimant(s) **must** fill in the date in paragraph 2 for the beginning of the assessment year for which this waiver is sought.
4. All claim and site names and Bureau of Land Management (BLM) serial numbers **must** be listed for the mining claims, mill sites, and tunnel sites for which the waiver is sought.
5. All owners of the mining claims, mill sites, and tunnel sites and their addresses **must** be given.
6. This waiver form **must** be signed by all the claimants or their designated agent, in original form. If an agent is designated, a notarized designation of agent, signed by all of the claimants with proper address given, **must** be submitted with this waiver.
7. This form **must** be filed no later than September 1st for the upcoming assessment year in the BLM State Office where the mining claims or sites are recorded, or the waiver cannot be granted by the BLM. (Example: to obtain a waiver for the assessment year 2000, which begins at noon on September 1, 1999, you **must** qualify for and file for a waiver no later than September 1, 1999, in the proper BLM State Office).
8. For all mining claims which require assessment work, you **must** record an affidavit of labor on or before the December 30th immediately following the filing of this waiver. For all other mining claims or sites waived, you **must** record a notice of intent to hold on or before the December 30th immediately following the filing of this waiver.
9. Mill and tunnel sites may also be listed upon this waiver and be waived from payment of the maintenance fee. A notice of intent to hold for these sites is required to be filed by the December 30th following the filing of this waiver.

NOTICE/BURDEN HOURS STATEMENT

The Privacy Act of 1974, *as amended*, and the regulation in 43 CFR 2.48(d) provide that you be furnished the following information in connection with the information required by this certification of waiver from rental fees.

AUTHORITY: 30 U.S.C. 28-28k; 43 U.S.C. 1201, 1457, 1740, and 1744; and 43 CFR 3830.

PRINCIPLE PURPOSE: This information is to be used to verify that the owner(s) (claimants) of a mining claim has complied with 30 U.S.C. 28f and is entitled to perform assessment work in lieu of paying the maintenance fee for the mining claims listed on this form.

ROUTINE USE: (1) Adjudication of the claimant(s) certification of waiver from paying the maintenance fee otherwise required by 30 U.S.C. 28f. (2) Disclosure may be made to appropriate Federal agencies when location is made within the agency's geographic area of responsibility. (3) Information from the record and/or the record will be transferred to the appropriate Federal, State, or local agency, or a member of the public in response to a specific request for pertinent information. (4) Information may also be provided to the Department of Justice or in a proceeding before a court or adjudicative body; or to Federal, State, local or foreign agencies when needed for enforcement of civil or criminal codes or applicable regulations concerning title rights upon the public land.

EFFECT OF NOT PROVIDING INFORMATION: Disclosure of this information is required by 30 U.S.C. 28f and 43 CFR Part 3830 for those qualified claimants wishing to take the small miner waiver allowed. Failure to supply the information required in this form to support the claimants certification of waiver from payment of the otherwise required maintenance fees will result in the waiver being disallowed and the mining claims subject to forfeiture by BLM under 30 U.S.C. 28i.

The Paperwork Reduction Act of 1995 requires us to inform you that:

This information is being collected to allow the BLM to determine if you qualify for a waiver from the payment of \$100 per mining claim or site maintenance fee established in 30 U.S.C. 28f and the implementing regulations at 43 CFR 3830. A response to this request is required in accordance with the statute to obtain your benefit.

BLM would like you to know that you do not have to respond to this, or any other, Federal agency-sponsored information collection unless it displays a currently valid OMB control number.

Public reporting burden for this form is estimated to average 8 minutes (0.133 hours) per response, including time to review instructions, gathering and maintaining data, and completing and reviewing the form. Direct comments regarding this burden estimate, or any other aspect of this form, to the U.S. Department of the Interior, Bureau of Land Management, (1004-0114) Bureau Information Collection Clearance Officer (WO-630), Mail Stop 401 LS, 1849 C St., N.W., Washington, D.C. 20240.

PHOENIX, ARIZONA

FOR OFFICIAL USE ONLY

2004 AUG 23 11:13

RECEIVED
B.L.M. AZ STATE OFFICE

Amc 334443

Amc 348619

Return Document to:
Ralph D. Lewis Jr (LWLD Prop LLC)
13215 N. 38th Avenue
Phoenix, Arizona 85029
Telephone: (602) 978-4611

A3850-1(NOV.2001)

No. of Claims: <u>3</u>	x \$5 = <u>\$15</u>
Receipt No.: _____	Check No.: _____
Init: <u>RL</u>	
FOR BLM USE ONLY	

AFFIDAVIT OF PERFORMANCE OF ANNUAL WORK. Also fill in Items 1 through 9 and the reverse side of this document.

NOTICE OF INTENTION TO HOLD. I intend to hold the claims(s)/site(s) listed on the reverse side of this document for the calendar year 20____. Also fill in Items 1 through 4 and Item 9.

Notices of Intention to Hold are for mill sites and tunnel sites or for mining claims when assessment work has not been done, regardless of whether the annual assessment has been suspended, deferred, or not yet accrued. The filing of a Notice of Intention to Hold shall not relieve the owner of complying with federal and state laws pertaining to the performance of annual assessment work. Notices of Intention to Hold for mill sites or tunnel sites need not be county recorded. For mining claims the form filed with the Bureau of Land Management (BLM) must be identical to the one that was or will be filed with the county.

Evidence of Annual Assessment Work or a Notice of Intention to Hold must be filed each calendar year following the calendar year in which the claim/site was located. **All claims listed on a single affidavit must be contiguous.**

1. State of Arizona, County of Maricopa ss:
2. I, (Name) Ralph D. Lewis, Jr
3. Reside at (Address) 13215 N. 38th Avenue
City Phoenix, County Maricopa, State Arizona Zip 85029

being duly sworn, deposes and says that he/she is a citizen of the United States, more than eighteen years of age, that all of the facts set forth in this affidavit/notice, subject to the provisions and penalties of 18 U.S.C. 1001 pertaining to the filing of false, fictitious, or fraudulent statements with the United States, are true and correct according to the best of my knowledge, information and belief.

4. Owner's name and address (If not shown in Items 1-3 above). **Check here if this is a change of address.**
same as above - LWLD Properties LLC

5. That I am personally acquainted with the mining claim(s). The work and improvements were made by and at the expense of the owner(s) of said claim(s). Said contiguous group of claims, listed on the reverse side of this document, are situated in the Goldfield Mining District, Maricopa County, Arizona.

6. That between the dates starting at 12 o'clock noon on September 1, 2002 and ending at 12 o'clock noon on September 1, 2003 at least \$ 650.00 Dollars worth of work and improvements were done and performed upon said claim(s) or upon one or more of a contiguous group of claims for the benefit of all, or wholly or partly outside of a contiguous group of claims for the benefit of all, not including the location work.

7. That the following persons were employed to perform the work and improvements described herein:
Ralph D. Lewis, Jr

ENTERED INTO COMPUTER


10/1/03 RB

RB

8. That the work and improvements performed were: General mining, prospecting
road improvements and mill construction

9. Dated: Aug 18, 2003 Signature: [Signature]

SUBSCRIBED AND SWORN TO before me, a Notary Public, this 18th day of August, 2003
 by Ralph A. Lewis Jr.
 Notary Public Cynthia A. Clark
 MY COMMISSION EXPIRES July 4, 2006



If the claims/sites have consecutive BLM numbers and are in the same (Township, Range and Sections), they may be listed as follows:

Claim/Site Name	Serial Number	Dkt/Pg or Record # of Orig Location Notice	TWN		
			SHP	RNG	SEC(S)
<u>Gold Strike No 2</u>	<u>AMC 334446</u>	<u>95-0340568</u>	<u>2N</u>	<u>9E</u>	<u>19 & 30</u>
<u>Gold Strike No 3</u>	<u>AMC 334447</u>	<u>95-0340569</u>	<u>2N</u>	<u>9E</u>	<u>30</u>
<u>Trace Amegoes No 3</u>	<u>AMC 334452</u>	<u>95-0340574</u>	<u>2N</u>	<u>9E</u>	<u>30</u>

BLM requires a \$5 nonrefundable service charge for each mining claim, mill site or tunnel site payable on or before December 30th (not the 31st). Mail to:

Bureau of Land Management
 222 North Central Avenue
 Phoenix, Arizona 85004-2203
 602-417-9200
 www.az.blm.gov

This form is for the purpose of complying with the laws of the United States Department of the Interior, Bureau of Land Management and the State of Arizona pertaining to assessment work and/or notice of intention to hold. 30 U.S.C. 28, 43 CFR 3833.2, ARS 27-208. Subject to Paperwork Reduction Act and Privacy Act statements available at the BLM AZ State Office. This form is not copyrighted. It may be reproduced without permission.

PHOENIX, ARIZONA

2003 AUG 26 P 1:32

RECEIVED
 B.L.M. AZ STATE OFFICE

BLM Date Stamp

Return Document to:

A3850-1 (NOV. 2001)

Ralph D. Lewis Jr (LWLD Prop LLC)
13215 N. 38 Avenue
Phoenix, Arizona 85029
Telephone: (602) 978-4611

No. of Claims: <u>7</u>	x \$5 = <u>\$35</u>
Receipt No.: _____	Check No.: _____
Init: <u>RL</u>	
FOR BLM USE ONLY	

AFFIDAVIT OF PERFORMANCE OF ANNUAL WORK. Also fill in Items 1 through 9 and the reverse side of this document.

NOTICE OF INTENTION TO HOLD. I intend to hold the claims(s)/site(s) listed on the reverse side of this document for the calendar year 20____. Also fill in Items 1 through 4 and Item 9.

Notices of Intention to Hold are for mill sites and tunnel sites or for mining claims when assessment work has not been done, regardless of whether the annual assessment has been suspended, deferred, or not yet accrued. The filing of a Notice of Intention to Hold shall not relieve the owner of complying with federal and state laws pertaining to the performance of annual assessment work. Notices of Intention to Hold for mill sites or tunnel sites need not be county recorded. For mining claims the form filed with the Bureau of Land Management (BLM) must be identical to the one that was or will be filed with the county.

Evidence of Annual Assessment Work or a Notice of Intention to Hold must be filed each calendar year following the calendar year in which the claim/site was located. **All claims listed on a single affidavit must be contiguous.**

1. State of Arizona, County of Maricopa ss:
2. I, (Name) Ralph D. Lewis, Jr.
3. Reside at (Address) 13215 N. 38th Avenue
City Phoenix, County Maricopa, State Arizona Zip 85029

being duly sworn, deposes and says that he/she is a citizen of the United States, more than eighteen years of age, that all of the facts set forth in this affidavit/notice, subject to the provisions and penalties of 18 U.S.C. 1001 pertaining to the filing of false, fictitious, or fraudulent statements with the United States, are true and correct according to the best of my knowledge, information and belief.

4. Owner's name and address (If not shown in Items 1-3 above). Check here if this is a change of address. Same as above - LWLD Properties LLC

5. That I am personally acquainted with the mining claim(s). The work and improvements were made by and at the expense of the owner(s) of said claim(s). Said contiguous group of claims, listed on the reverse side of this document, are situated in the Goldfield Mining District, Maricopa County, Arizona.

6. That between the dates starting at 12 o'clock noon on September 1, 2002 and ending at 12 o'clock noon on September 1, 2003 at least \$ 1750.00 Dollars worth of work and improvements were done and performed upon said claim(s) or upon one or more of a contiguous group of claims for the benefit of all, or wholly or partly outside of a contiguous group of claims for the benefit of all, not including the location work.

7. That the following persons were employed to perform the work and improvements described herein: Ralph D. Lewis, Jr


8. That the work and improvements performed were:

General mining, prospecting, road improvements and mill construction.

9. Dated: August 14, 2003 Signature: [Signature]

SUBSCRIBED AND SWORN TO before me, a Notary Public, this 14th day of August, 2003

by [Signature] Notary Public My COMMISSION EXPIRES July 4, 2006



If the claims/sites have consecutive BLM numbers and are in the same town, range and section(s), they may be listed as follows:

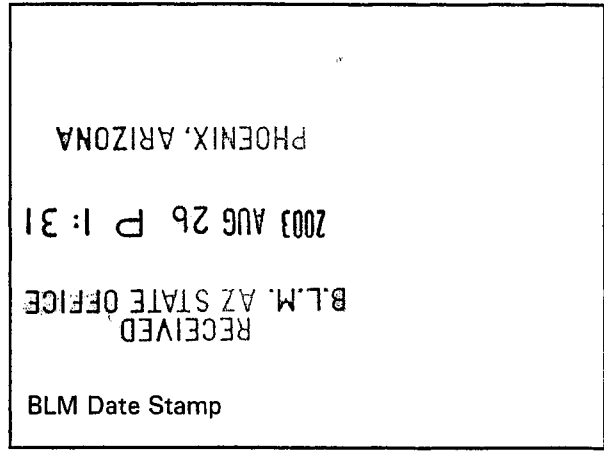
Sample 1 - 10 A MC 19640 - 49 Dkt/Pg 1025/1-10 4N 20W 36 Recording #9106173-82

Claim/Site Name	Serial Number	Dkt/Pg or Record # of Orig Location Notice	TWN		
			SHP	RNG	SEC(S)
Big Grin	AMC 334443	95-0340565	2N	9E	19+30
Campo	AMC 334444	95-0340566	2N	9E	19+30
Gold Strike No 4	AMC 334448	95-0340570	2N	9E	19+30
Gold Strike No 7	AMC 334449	95-0340571	2N	9E	19
Gold Strike No 8	AMC 334450	95-0340572	2N	9E	19
Gold Strike No 9	AMC 334451	95-0340573	2N	9E	19
Goled eagles Nest	AMC 334445	95-0340567	2N	9E	19

BLM requires a \$5 nonrefundable service charge for each mining claim, mill site or tunnel site payable on or before December 30th (not the 31st). Mail to:

Bureau of Land Management 222 North Central Avenue Phoenix, Arizona 85004-2203 602-417-9200 www.az.blm.gov

This form is for the purpose of complying with the laws of the United States Department of the Interior, Bureau of Land Management and the State of Arizona pertaining to assessment work and/or notice of intention to hold. 30 U.S.C. 28, 43 CFR 3833.2, ARS 27-208. Subject to Paperwork Reduction Act and Privacy Act statements available at the BLM AZ State Office. This form is not copyrighted. It may be reproduced without permission.



Return Document to:

A3850-1 (NOV. 2001)

Aaron Timothy Lewis
231 East Rancho Drive
Henderson, Nevada 89015
Telephone: (702) 856 3217

No. of Claims: <u>4</u>	x \$5 = <u>\$20</u>
Receipt No.: _____	Check No.: _____
Init: <u>TR</u>	FOR BLM USE ONLY

AFFIDAVIT OF PERFORMANCE OF ANNUAL WORK. Also fill in Items 1 through 9 and the reverse side of this document.

NOTICE OF INTENTION TO HOLD. I intend to hold the claims(s)/site(s) listed on the reverse side of this document for the calendar year 20____. Also fill in Items 1 through 4 and Item 9.

Notices of Intention to Hold are for mill sites and tunnel sites or for mining claims when assessment work has not been done, regardless of whether the annual assessment has been suspended, deferred, or not yet accrued. The filing of a Notice of Intention to Hold shall not relieve the owner of complying with federal and state laws pertaining to the performance of annual assessment work. Notices of Intention to Hold for mill sites or tunnel sites need not be county recorded. For mining claims the form filed with the Bureau of Land Management (BLM) must be identical to the one that was or will be filed with the county.

Evidence of Annual Assessment Work or a Notice of Intention to Hold must be filed each calendar year following the calendar year in which the claim/site was located: **All claims listed on a single affidavit must be contiguous.**

1. State of Arizona, County of Maricopa ss:

2. I, (Name) Aaron Timothy Lewis

3. Reside at (Address) 231 East Rancho Drive

City Henderson, County Clark, State Nevada Zip 89015

being duly sworn, deposes and says that he/she is a citizen of the United States, more than eighteen years of age, that all of the facts set forth in this affidavit/notice, subject to the provisions and penalties of 18 U.S.C. 1001 pertaining to the filing of false, fictitious, or fraudulent statements with the United States, are true and correct according to the best of my knowledge, information and belief.

4. Owner's name and address (If not shown in Items 1-3 above). **Check here if this is a change of address.**

Same as above

5. That I am personally acquainted with the mining claim(s). The work and improvements were made by and at the expense of the owner(s) of said claim(s). Said contiguous group of claims, listed on the reverse side of this document, are situated in the Goldfield Mining District, Maricopa County, Arizona.

6. That between the dates starting at 12 o'clock noon on September 1, 2002 and ending at 12 o'clock noon on September 1, 2003 at least \$ 800.00 Dollars worth of work and improvements were done and performed upon said claim(s) or upon one or more of a contiguous group of claims for the benefit of all, or wholly or partly outside of a contiguous group of claims for the benefit of all, not including the location work.

7. That the following persons were employed to perform the work and improvements described herein: _____


Ralph Lewis

8. That the work and improvements performed were: mapping; prospecting
road improvements, mill construction and general mining

9. Dated: 8-14-03 Signature: [Signature]

SUBSCRIBED AND SWORN TO before me, a Notary Public, this 14th day of August, 2003

by Aaron T. Lewis
 Notary Public
 MY COMMISSION EXPIRES Jan 15 2007



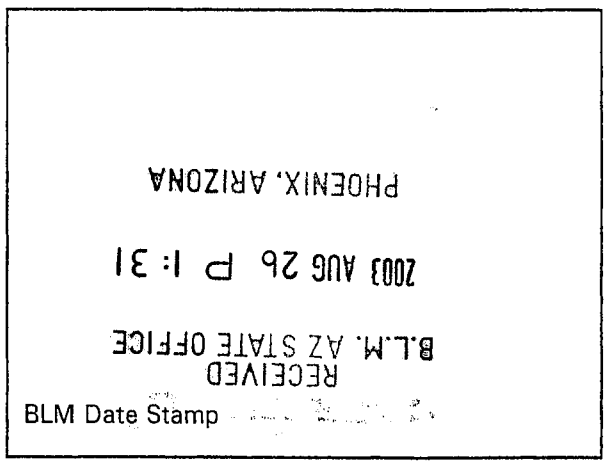
If the claims/sites have consecutive BLM numbers and are in the same Township and Range and Section(s), they may be listed as follows:

Claim/Site Name	Serial Number	Dkt/Pg or Record # of Orig Location Notice	TWN SHP	RNG	SEC(S)
<u>Golden Eye No 1</u>	<u>AMC 348619</u>	<u>Dkt/Pg 1025/1-10 Recording #9106173-82</u>	<u>2N</u>	<u>20W</u>	<u>36</u>
<u>Golden Eye No 2</u>	<u>AMC 348620</u>	<u>97-0838593</u>	<u>2N</u>	<u>9E</u>	<u>19</u>
<u>Golden Eye No 3</u>	<u>AMC 348621</u>	<u>97-0838594</u>	<u>2N</u>	<u>9E</u>	<u>19</u>
<u>Golden Eye No 4</u>	<u>AMC 348622</u>	<u>97-0838595</u>	<u>2N</u>	<u>8E+9E</u>	<u>19+24</u>
<u>Golden Eye No 4</u>	<u>AMC 348622</u>	<u>97-0838596</u>	<u>2N</u>	<u>9E+8E</u>	<u>19</u>

BLM requires a \$5 nonrefundable service charge for each mining claim, mill site or tunnel site payable on or before December 30th (not the 31st). Mail to:

Bureau of Land Management
 222 North Central Avenue
 Phoenix, Arizona 85004-2203
 602-417-9200
 www.az.blm.gov

This form is for the purpose of complying with the laws of the United States Department of the Interior, Bureau of Land Management and the State of Arizona pertaining to assessment work and/or notice of intention to hold. 30 U.S.C. 28, 43 CFR 3833.2, ARS 27-208. Subject to Paperwork Reduction Act and Privacy Act statements available at the BLM AZ State Office. This form is not copyrighted. It may be reproduced without permission.



Return Document to:

A3850-1(NOV.2001)

Roger Decker
30 West First Street
Mesa, Arizona 85201
Telephone:

No. of Claims: <u>3</u>	x \$5 = <u>\$15</u>
Receipt No.:	Check No.:
Init: <u>TR</u>	
FOR BLM USE ONLY	



AFFIDAVIT OF PERFORMANCE OF ANNUAL WORK. Also fill in Items 1 through 9 and the reverse side of this document.

NOTICE OF INTENTION TO HOLD. I intend to hold the claims(s)/site(s) listed on the reverse side of this document for the calendar year 20____. Also fill in Items 1 through 4 and Item 9.

Notices of Intention to Hold are for mill sites and tunnel sites or for mining claims when assessment work has not been done, regardless of whether the annual assessment has been suspended, deferred, or not yet accrued. The filing of a Notice of Intention to Hold shall not relieve the owner of complying with federal and state laws pertaining to the performance of annual assessment work. Notices of Intention to Hold for mill sites or tunnel sites need not be county recorded. For mining claims the form filed with the Bureau of Land Management (BLM) must be identical to the one that was or will be filed with the county.

Evidence of Annual Assessment Work or a Notice of Intention to Hold must be filed each calendar year following the calendar year in which the claim/site was located. **All claims listed on a single affidavit must be contiguous.**

- State of Arizona, County of Maricopa ss:
- I, (Name) James Patrick Lewis
- Reside at (Address) 2385 West Saddle Way
City Taylorsville, County Salt Lake, State Utah Zip 84118

being duly sworn, deposes and says that he/she is a citizen of the United States, more than eighteen years of age, that all of the facts set forth in this affidavit/notice, subject to the provisions and penalties of 18 U.S.C. 1001 pertaining to the filing of false, fictitious, or fraudulent statements with the United States, are true and correct according to the best of my knowledge, information and belief.

4. Owner's name and address (If not shown in Items 1-3 above). Check here if this is a change of address.

same as above

5. That I am personally acquainted with the mining claim(s). The work and improvements were made by and at the expense of the owner(s) of said claim(s). Said contiguous group of claims, listed on the reverse side of this document, are situated in the Goldfield Mining District, Maricopa County, Arizona.


6. That between the dates starting at 12 o'clock noon on September 1, 2002 and ending at 12 o'clock noon on September 1, 2003 at least \$ 600.00 Dollars worth of work and improvements were done and performed upon said claim(s) or upon one or more of a contiguous group of claims for the benefit of all, or wholly or partly outside of a contiguous group of claims for the benefit of all, not including the location work.

7. That the following persons were employed to perform the work and improvements described herein: Tim McDaniels

8. That the work and improvements performed were: mapping, road improvements, mill construction
general mining and prospecting

9. Dated: 12 Aug 2003 Signature: James Lewis
 SUBSCRIBED AND SWORN TO before me, a Notary Public, this 12 day of Aug, 2003

by James Lewis
 Notary Public
 MY COMMISSION EXPIRES March 17, 2004



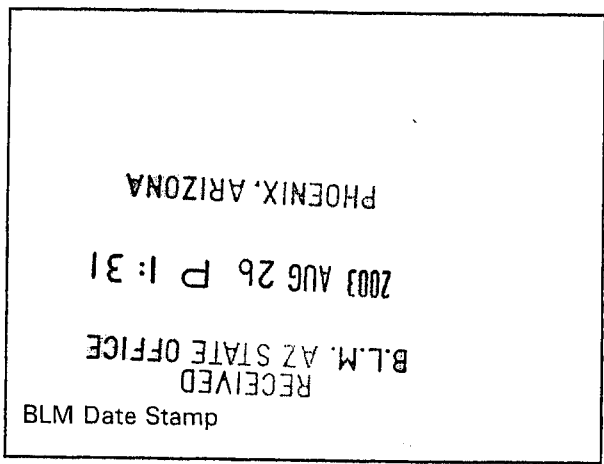
If the claims/sites have consecutive BLM numbers and are in the same Township and Range they may be listed as follows:

Claim/Site Name	Serial Number	Dkt/Pg or Record # of Orig Location Notice	TWN		
			SHP	RNG	SEC(S)
<u>Shoestring #2</u>	<u>AMC 348623</u>	<u>97-0838589</u>	<u>2N</u>	<u>9E</u>	<u>30</u>
<u>Trace Amegoes #1</u>	<u>AMC 348624</u>	<u>97-0838590</u>	<u>2N</u>	<u>9E</u>	<u>30</u>
<u>Trace Amegoes #2</u>	<u>AMC 348625</u>	<u>97-0838591</u>	<u>2N</u>	<u>9E</u>	<u>30</u>

BLM requires a \$5 nonrefundable service charge for each mining claim, mill site or tunnel site payable on or before December 30th (not the 31st). Mail to:

Bureau of Land Management
 222 North Central Avenue
 Phoenix, Arizona 85004-2203
 602-417-9200
 www.az.blm.gov

This form is for the purpose of complying with the laws of the United States Department of the Interior, Bureau of Land Management and the State of Arizona pertaining to assessment work and/or notice of intention to hold. 30 U.S.C. 28, 43 CFR 3833.2, ARS 27-208. Subject to Paperwork Reduction Act and Privacy Act statements available at the BLM AZ State Office. This form is not copyrighted. It may be reproduced without permission.



**United States Department of the Interior
Bureau of Land Management**

BUSINESS & SUPPORT SVCS DIV
222 N CENTRAL AVE
PHOENIX, AZ 85004 -2203
Phone: (602) 417-9200

Receipt	
No:	738945

Transaction #: 768477
Date of Transaction: 08/26/2003

CUSTOMER:	RALPH D LEWIS 13215 N 38TH AVE PHOENIX,AZ 85029
-----------	-------------------------------------------------------

LINE #	QTY	DESCRIPTION	REMARKS	UNIT PRICE	TOTAL
1	1.00	LOCATABLE MINERALS / MINING CLAIMS-NOT NEW-UNADJUD,ONE AUTH NO. ONLY / MINING CLAIM MONEY RECEIVED (455) CASES: AMC348623/\$85.00	WAIVER & POL 2003 (17)	- n/a -	85.00
TOTAL:					\$85.00

PAYMENT INFORMATION	
1	AMOUNT: \$85.00 TYPE: CASH NAME: LEWIS, RALPH D 13215 N 38TH AVE PHOENIX AZ 85029
	POSTMARKED: N/A RECEIVED: 08/26/2003

REMARKS

This receipt was generated by the automated BLM Collections and Billing System and is a paper representation of a portion of the official electronic record contained therein.

UNITED STATES
DEPARTMENT OF THE INTERIOR
BUREAU OF LAND MANAGEMENT

MAINTENANCE FEE WAIVER CERTIFICATION

SEE INSTRUCTIONS ON REVERSE

FORM APPROVED
OMB NO. 1004-0114
Expires: December 31, 2002

YMC

499

Amc 334443

1. This small miner waiver is filed for the assessment year beginning at noon on September 1, 2002 and ending at noon on September 1, 2003.
2. The undersigned and all related parties owned ten or fewer mining claims, mill, or tunnel sites located and maintained on Federal lands in the United States of America on September 1, 2002
3. The undersigned have performed the assessment work required by law for each mining claim listed prior to filing this waiver and understand that by filing this form; an affidavit of assessment work must be recorded by the December 30th following the filing of this waiver.
4. The undersigned understand that if the assessment work obligation has not yet come due under 30 U.S.C. 28 (for those claims in their first assessment year only); a notice of intent to hold reciting this condition must be recorded by the December 30th following the filing of this waiver.
5. The undersigned understand that mill and tunnel sites may also be listed upon this waiver and be waived from payment of the maintenance fee; and that a notice of intent to hold for these sites is required to be recorded by the December 30th immediately following the filing of this waiver.
6. The undersigned understand and acknowledge that pursuant to 43 U.S.C. 1212 and 18 U.S.C. 1001; the filing or recording of a false, fictitious, or fraudulent document with the Bureau of Land Management may result in a fine of up to \$250,000, a prison term not to exceed five years, or both.
7. The mining claims, mill or tunnel sites for which this waiver from payment of the maintenance fees is requested are:

CLAIM OR SITE NAME	BLM RECORDATION SERIAL NUMBER
1. Big Grin	Amc 334443
2. Campo	Amc 334444
3. Gold Strike No.2	Amc 334446
4. Gold Strike No.3	Amc 334447
5. Gold Strike No.4	Amc 334448
6. Gold Strike No.7	Amc 334449
7. Gold Strike No.8	Amc 334450
8. Gold Strike No.9	Amc 334451
9. Golden eagle's nest	Amc 334445
10. Trace Amegoes No.3	Amc 334452

The owner(s) (claimants) of the above mining claims and sites are:

LWLD Properties LLC

(Owner's Name - Please Print)

13215 N. 38 Avenue

(Street or P.O. Box)

Phoenix

(City)

AZ

(State)

85029

(Zip Code)

Ralph D. Lewis, Jr.

(Owner's Signature)

Ralph D. Lewis, Jr.
managing partner

(Owner's Name - Please Print)

(Owner's Signature)

(Street or P.O. Box)

(City)

(State)

(Zip Code)

(Owner's Name - Please Print)

(Owner's Signature)

(Street or P.O. Box)

(City)

(State)

(Zip Code)

(Continued on reverse)

ENTERED INTO COMPUTER

9/27/02 ab

PHOENIX, ARIZONA
RECEIVED

(Owner's Name - Please Print)

(Owner's Signature)

(Street or P.O. Box)

(City)

(State)

(Zip Code)

(Owner's Name - Please Print)

(Owner's Signature)

(Street or P.O. Box)

(City)

(State)

(Zip Code)

(Owner's Name - Please Print)

(Owner's Signature)

(Street or P.O. Box)

(City)

(State)

(Zip Code)

(Owner's Name - Please Print)

(Owner's Signature)

(Street or P.O. Box)

(City)

(State)

(Zip Code)

INSTRUCTIONS

1. This certification is made under the provisions of § 1744 of Title 43 and § 28-28k of Title 30 of the United States Code; and the regulations thereunder (43 CFR Part 3830).
2. The claimant(s) **must** fill in the dates in paragraph 1 for the beginning and ending of the assessment year for which this waiver is sought.
3. The claimant(s) **must** fill in the date in paragraph 2 for the beginning of the assessment year for which this waiver is sought.
4. All claim and site names and Bureau of Land Management (BLM) serial numbers **must** be listed for the mining claims, mill sites, and tunnel sites for which the waiver is sought.
5. All owners of the mining claims, mill sites, and tunnel sites and their addresses **must** be given.
6. This waiver form **must** be signed by all the claimants or their designated agent, in original form. If an agent is designated, a notarized designation of agent, signed by all of the claimants with proper address given, **must** be submitted with this waiver.

7. This form **must** be filed no later than September 1st for the upcoming assessment year in the BLM State Office where the mining claims or sites are recorded, or the waiver cannot be granted by the BLM. (Example: to obtain a waiver for the assessment year 2000, which begins at noon on September 1, 1999, you **must** qualify for and file for a waiver no later than September 1, 1999 in the proper BLM State Office).
8. For all mining claims which require assessment work, you **must** record an affidavit of labor on or before the December 30th immediately following the filing of this waiver. For all other mining claims or sites waived, you **must** record a notice of intent to hold on or before the December 30th immediately following the filing of this waiver.
9. Mill and tunnel sites may also be listed upon this waiver and be waived from payment of the maintenance fee. A notice of intent to hold for these sites is required to be filed by the December 30th following the filing of this waiver.

NOTICE/BURDEN HOURS STATEMENT

The Privacy Act of 1974, *as amended*, and the regulation in 43 CFR 2.48(d) provide that you be furnished the following information in connection with the information required by this certification of waiver from rental fees.

AUTHORITY: 30 U.S.C. 28-28k; 43 U.S.C. 1201, 1457, 1740, and 1744; and 43 CFR 3830.

PRINCIPLE PURPOSE: This information is to be used to verify that the owner(s) (claimants) of a mining claim has complied with 30 U.S.C. 28f and is entitled to perform assessment work in lieu of paying the maintenance fee for the mining claims listed on this form.

ROUTINE USE: (1) Adjudication of the claimant(s) certification of waiver from paying the maintenance fee otherwise required by 30 U.S.C. 28f. (2) Disclosure may be made to appropriate Federal agencies when location is made within the agency's geographic area of responsibility. (3) Information from the record and/or the record will be transferred to the appropriate Federal, State, or local agency, or a member of the public in response to a specific request for pertinent information. (4) Information may also be provided to the Department of Justice or in a proceeding before a court or adjudicative body; or to Federal, State, local or foreign agencies when needed for enforcement of civil or criminal codes or applicable regulations concerning title rights upon the public land.

EFFECT OF NOT PROVIDING INFORMATION: Disclosure of this information is required by 30 U.S.C. 28f and 43 CFR Part 3830 for those qualified claimants wishing to take the small miner waiver allowed. Failure to supply the information required in this form to support the claimants certification of waiver from payment of the otherwise required maintenance fees will result in the waiver being disallowed and the mining claims subject to forfeiture by BLM under 30 U.S.C. 28i.

The Paperwork Reduction Act of 1995 requires us to inform you that:

This information is being collected to allow the BLM to determine if you qualify for a waiver from the payment of \$100 per mining claim or site maintenance fee established in 30 U.S.C. 28f and the implementing regulations at 43 CFR 3830. A response to this request is required in accordance with the statute to obtain your benefit.

BLM would like you to know that you do not have to respond to this, or any other, Federal agency-sponsored information collection unless it displays a currently valid OMB control number.

Public reporting burden for this form is estimated to average 8 minutes (0.133 hours) per response, including time to review instructions, gathering and maintaining data, and completing and reviewing the form. Direct comments regarding this burden estimate, or any other aspect of this form, to the U.S. Department of the Interior, Bureau of Land Management, (1004-0114) Bureau Clearance Officer (WO-630), Mail Stop 401 LS, 1849 C St., N.W., Washington, D.C. 20240.

FOR OFFICIAL USE ONLY

2002 AUG 23 P 12: 29

RECEIVED
B.L.M. AZ STATE OFFICE

Receipt No. 5416821
 Trans No. 571427

LEAD FILE #'S _____
AMC 33443

AMC Number	Code	Amount
334446-334447	480	10.00
334452		5.00
33443-33444		10.00
33448-334451		20.00
334445		5.00
TOTAL:	480	\$17

AMC Number	Code	Amount
TOTAL:		\$

Date of Doc 8/23/02
 Date of Rec't 8/23/02
 Amount Rec'd 50.00
 Amount Earned _____

Date Entered: 9/27/AB
 Date Verified: 10/11/02TK
 Sent to Accts: 10/11/02TK
 Date Earned: _____

- 480 POL
- 481 NOI
- 482 MAINT
- 396 TRANS
- 635 AMEND

NOTES:

Return Document to:

Ralph D. Lewis Jr. (LWLD Prop. LLC)
13215 N. 38th Avenue
Phoenix, Arizona 85029
Telephone: (602) 978-4611

A3850-1(NOV.2001)

No. of Claims: <u>3</u>	x \$5 = <u>15.00</u>
Receipt No.: <u>546821</u>	Check No.: <u>cash</u>
Init: <u>MAC</u>	
FOR BLM USE ONLY	

AFFIDAVIT OF PERFORMANCE OF ANNUAL WORK. Also fill in Items 1 through 9 and the reverse side of this document.

NOTICE OF INTENTION TO HOLD. I intend to hold the claim(s)/site(s) listed on the reverse side of this document for the calendar year 20____. Also fill in Items 1 through 4 and Item 9.

Notices of Intention to Hold are for mill sites and tunnel sites or for mining claims when assessment work has not been done, regardless of whether the annual assessment has been suspended, deferred, or not yet accrued. The filing of a Notice of Intention to Hold shall not relieve the owner of complying with federal and state laws pertaining to the performance of annual assessment work. Notices of Intention to Hold for mill sites or tunnel sites need not be county recorded. For mining claims the form filed with the Bureau of Land Management (BLM) must be identical to the one that was or will be filed with the county.

Evidence of Annual Assessment Work or a Notice of Intention to Hold must be filed each calendar year following the calendar year in which the claim/site was located. **All claims listed on a single affidavit must be contiguous.**

1. State of Arizona, County of Maricopa ss:
2. I, (Name) Ralph D. Lewis, Jr.
3. Reside at (Address) 13215 N. 38th Avenue
City Phoenix, County Maricopa, State Arizona Zip 85029

being duly sworn, deposes and says that he/she is a citizen of the United States, more than eighteen years of age, that all of the facts set forth in this affidavit/notice, subject to the provisions and penalties of 18 U.S.C. 1001 pertaining to the filing of false, fictitious, or fraudulent statements with the United States, are true and correct according to the best of my knowledge, information and belief.

4. Owner's name and address (If not shown in Items 1-3 above). Check here if this is a change of address.
Same as above - LWLD Properties LLC

5. That I am personally acquainted with the mining claim(s). The work and improvements were made by and at the expense of the owner(s) of said claim(s). Said contiguous group of claims, listed on the reverse side of this document, are situated in the Goldfield Mining District, Maricopa County, Arizona.

6. That between the dates starting at 12 o'clock noon on September 1, 2001 and ending at 12 o'clock noon on September 1, 2002 at least \$ 1500.00 Dollars worth of work and improvements were done and performed upon said claim(s) or upon one or more of a contiguous group of claims for the benefit of all, or wholly or partly outside of a contiguous group of claims for the benefit of all, not including the location work.

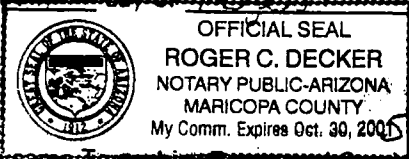
7. That the following persons were employed to perform the work and improvements described herein: _____

Ralph D. Lewis, Jr. ENTERED INTO COMPUTER
VERIFIED 10/11/02 TK 9/27/02 AB

8. That the work and improvements performed were: General mining, prospecting, road improvements and mill construction

9. Dated: Aug 14, 2002 Signature: Ralph D. Lewis Jr

SUBSCRIBED AND SWORN TO before me, a Notary Public, this 14 day of August, 2002
 by Ralph D. Lewis, Jr
 Notary Public Roger C. Decker
 MY COMMISSION EXPIRES Oct 30, 2005



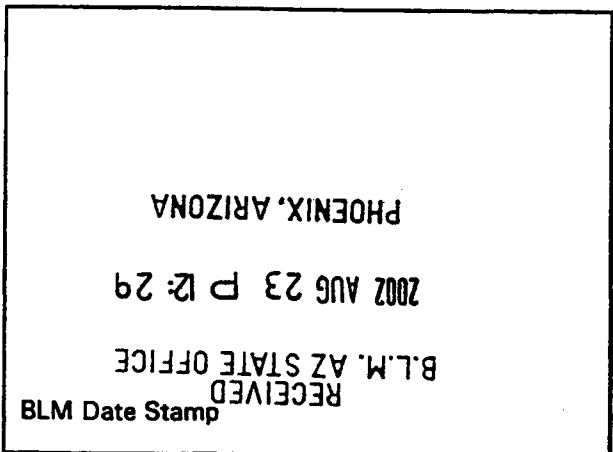
If the claims/sites have consecutive BLM numbers and are in the same Township, Range and Section(s), they may be listed as follows:

Claim/Site Name	Serial Number	Dkt/Pg or Record # of Orig Location Notice	TWN SHP	RNG	SEC(S)
Sample 1 - 10	A MC 19640 - 49	Dkt/Pg 1025/1-10 Recording #9106173-82	4N	20W	36
<u>Gold Strike No 2</u>	<u>AMC 334446</u>	<u>95-0340568</u>	<u>2N</u>	<u>9E</u>	<u>19+30</u>
<u>Gold Strike No 3</u>	<u>AMC 334447</u>	<u>95-0340569</u>	<u>2N</u>	<u>9E</u>	<u>30</u>
<u>Trace Amegoes No 3</u>	<u>AMC 334452</u>	<u>95-0340574</u>	<u>2N</u>	<u>9E</u>	<u>30</u>

BLM requires a \$5 nonrefundable service charge for each mining claim, mill site or tunnel site payable on or before December 30th (not the 31st). Mail to:

Bureau of Land Management
 222 North Central Avenue
 Phoenix, Arizona 85004-2203
 602-417-9200
 www.az.blm.gov

This form is for the purpose of complying with the laws of the United States Department of the Interior, Bureau of Land Management and the State of Arizona pertaining to assessment work and/or notice of intention to hold. 30 U.S.C. 28, 43 CFR 3833.2, ARS 27-208. Subject to Paperwork Reduction Act and Privacy Act statements available at the BLM AZ State Office. This form is not copyrighted. It may be reproduced without permission.



Return Document to:

Ralph D. Lewis Jr. (LWLD Prop. LLC)
13215 N. 38 Avenue,
Phoenix, Arizona 85029
Telephone: (602) 978-4611

A3850-1 (NOV. 2001)

No. of Claims: <u>7</u>	x \$5 = <u>35</u>
Receipt No.: <u>546824</u>	Check No.: <u>0654</u>
Init: <u>MLC</u>	
FOR BLM USE ONLY	

AFFIDAVIT OF PERFORMANCE OF ANNUAL WORK. Also fill in Items 1 through 9 and the reverse side of this document.

NOTICE OF INTENTION TO HOLD. I intend to hold the claim(s)/site(s) listed on the reverse side of this document for the calendar year 20____. Also fill in Items 1 through 4 and Item 9.

Notices of Intention to Hold are for mill sites and tunnel sites or for mining claims when assessment work has not been done, regardless of whether the annual assessment has been suspended, deferred, or not yet accrued. The filing of a Notice of Intention to Hold shall not relieve the owner of complying with federal and state laws pertaining to the performance of annual assessment work. Notices of Intention to Hold for mill sites or tunnel sites need not be county recorded. For mining claims the form filed with the Bureau of Land Management (BLM) must be identical to the one that was or will be filed with the county.

Evidence of Annual Assessment Work or a Notice of Intention to Hold must be filed each calendar year following the calendar year in which the claim/site was located. **All claims listed on a single affidavit must be contiguous.**

1. State of Arizona, County of Maricopa ss:

2. I, (Name) Ralph D. Lewis, Jr.

3. Reside at (Address) 13215 N. 38th Avenue
City Phoenix, County Maricopa, State Arizona Zip 85029

being duly sworn, deposes and says that he/she is a citizen of the United States, more than eighteen years of age, that all of the facts set forth in this affidavit/notice, subject to the provisions and penalties of 18 U.S.C. 1001 pertaining to the filing of false, fictitious, or fraudulent statements with the United States, are true and correct according to the best of my knowledge, information and belief.

4. Owner's name and address (If not shown in Items 1-3 above). Check here if this is a change of address.

Same as above - LWLD Properties LLC

5. That I am personally acquainted with the mining claim(s). The work and improvements were made by and at the expense of the owner(s) of said claim(s). Said contiguous group of claims, listed on the reverse side of this document, are situated in the Goldfield Mining District, Maricopa County, Arizona.

6. That between the dates starting at 12 o'clock noon on September 1, 2001 and ending at 12 o'clock noon on September 1, 2002 at least \$ 4200.00 Dollars worth of work and improvements were done and performed upon said claim(s) or upon one or more of a contiguous group of claims for the benefit of all, or wholly or partly outside of a contiguous group of claims for the benefit of all, not including the location work.

7. That the following persons were employed to perform the work and improvements described herein: _____

Ralph D. Lewis, Jr. ENTERED INTO COMPUTER

9/27/02 qb

8. That the work and improvements performed were:

General mining, prospecting, road improvements and mill construction

9. Dated: Aug 14 2002 Signature: Ralph D Lewis Jr

SUBSCRIBED AND SWORN TO before me, a Notary Public, this

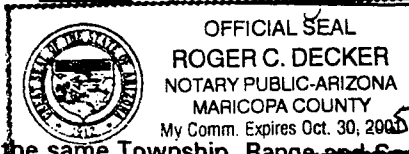
14 day of August

2002

by Ralph D Lewis Jr

Notary Public Roger C Decker

MY COMMISSION EXPIRES Oct 30, 2005



If the claims/sites have consecutive BLM numbers and are in the same Township, Range and Section(s), they may be listed as follows:

Sample 1 - 10

A MC 19640 - 49

Dkt/Pg 1025/1-10

4N 20W 36

Recording #9106173-82

Claim/Site Name

Serial Number

Dkt/Pg or Record # of Orig Location Notice


TWN SHP RNG SEC(S)

<u>Big Grin</u>	<u>AMC 334443</u>	<u>95-0340565</u>	<u>2N 9E 19+30</u>
<u>Campo</u>	<u>AMC 334444</u>	<u>95-0340566</u>	<u>2N 9E 19+30</u>
<u>Gold Strike No 4</u>	<u>AMC 334448</u>	<u>95-0340570</u>	<u>2N 9E 19+30</u>
<u>Gold Strike No 7</u>	<u>AMC 334449</u>	<u>95-0340571</u>	<u>2N 9E 19</u>
<u>Gold Strike No 8</u>	<u>AMC 334450</u>	<u>95-0340572</u>	<u>2N 9E 19</u>
<u>Gold Strike No 9</u>	<u>AMC 334451</u>	<u>95-0340573</u>	<u>2N 9E 19</u>
<u>Goledagles Nest</u>	<u>AMC 334445</u>	<u>95-0340567</u>	<u>2N 9E 19</u>
_____	_____	_____	_____
_____	_____	_____	_____
_____	_____	_____	_____

BLM requires a \$5 nonrefundable service charge for each mining claim, mill site or tunnel site payable on or before December 30th (not the 31st). Mail to:

Bureau of Land Management
222 North Central Avenue
Phoenix, Arizona 85004-2203
602-417-9200
www.az.blm.gov

This form is for the purpose of complying with the laws of the United States Department of the Interior, Bureau of Land Management and the State of Arizona pertaining to assessment work and/or notice of intention to hold. 30 U.S.C. 28, 43 CFR 3833.2, ARS 27-208. Subject to Paperwork Reduction Act and Privacy Act statements available at the BLM AZ State Office. This form is not copyrighted. It may be reproduced without permission.



United States Department of the Interior
Bureau of Land Management
 BUSINESS & SUPPORT SVCS DIV
 222 N CENTRAL AVE
 PHOENIX, AZ 85004 -2203
 Phone: (602) 417-9200

Receipt

No:

546821

Transaction #: 571467**Date of Transaction:** 08/23/2002

CUSTOMER: RALPH D LEWIS
 13215 N 38TH AVE
 PHOENIX, AZ 85029

LINE #	QTY	DESCRIPTION	REMARKS	UNIT PRICE	TOTAL
1	1.00	LOCATABLE MINERALS / MINING CLAIMS-NOT NEW-UNADJUD, ONE AUTH NO. ONLY / MINING CLAIM MONEY RECEIVED (455) CASES: AMC334443/\$50.00	POL 2002 (10)/WAIVER	- n/a -	50.00
TOTAL:					\$50.00

PAYMENT INFORMATION

1	AMOUNT:	\$50.00	POSTMARKED:	N/A
	TYPE:	CASH	RECEIVED:	08/23/2002
	NAME:	LEWIS, RALPH D 13215 N 38TH AVE PHOENIX AZ 85029		

REMARKS

This receipt was generated by the automated BLM Collections and Billing System and is a paper representation of a portion of the official electronic record contained therein.

Receipt No. 355749

Trans No. 374034

LEAD FILE #'S _____

AMC 334443

AMC Number	Code	Amount
#		
334443 - 334452	480	50~
TOTAL:		\$

AMC Number	Code	Amount
TOTAL:		\$

Date of Doc _____

Date of Rec't _____

Amount Rec'd \$50.00

Amount Earned \$50.00

Date Entered: 11/2/2001 PWE

Date Verified: _____

Sent to Accts: _____

Date Earned: _____

- 480 POL
- 481 NOI
- 482 MAINT
- 396 TRANS
- 635 AMEND

NOTES:



United States Department of the Interior
Bureau of Land Management
 BUSINESS & SUPPORT SVCS DIV
 222 N CENTRAL AVE
 PHOENIX, AZ 85004 -2203
 Phone: (602) 417-9200

Receipt	
No:	355749

Transaction #: 374034
Date of Transaction: 08/14/2001

CUSTOMER: RALPH D LEWIS
 13215 N. 38TH AVE.
 PHOENIX, AZ 85029

LINE #	QTY	COMMODITY / SUBJECT / ACTION / PRODUCT	REMARKS	UNIT PRICE	TOTAL
1	1.00	LOCATABLE MINERALS / MINING CLAIMS-NOT NEW-UNADJUD, ONE AUTH NO. ONLY / MINING CLAIM MONEY RECEIVED (455)	POL 2001 (10) WAIVER FILED	- n/a -	\$50.00

TOTAL: **\$50.00**

PAYMENT INFORMATION

1	AMOUNT: \$50.00	POSTMARKED: N/A
	TYPE: CASH	RECEIVED: 08/14/2001
	NAME: LEWIS, RALPH D 13215 N. 38TH AVE. PHOENIX AZ 85029	

REMARKS

CASE SERIAL NUMBER INFORMATION

TRNS #	LINE #	CASES
374034	1	AMC334443/\$50.00

This receipt was generated by the automated BLM Collections and Billings System and is a paper representation of a portion of the official electronic record contained therein.

Return Document to:

For BLM Use Only

AZ-3850-1 (July 1992)

Ralph D. Lewis, Jr
LWLD Properties L.L.C.
13215 N. 38 Avenue
Phoenix Arizona 85029
Telephone # (602) 978 4611

3 Claims
5000
15.00 Total
KC



AFFIDAVIT OF PERFORMANCE OF ANNUAL WORK.

Also fill in ITEMS 1 through 9 and the reverse side of this document.



NOTICE OF INTENTION TO HOLD

I intend to hold the claims(s)/site(s) listed on the reverse side of this document for the calendar year 19__.
Also fill in ITEMS 1 through 4 and ITEM 9.

NOTICES OF INTENTION TO HOLD ARE FOR MILLSITES AND TUNNEL SITES OR FOR MINING CLAIMS WHEN ASSESSMENT WORK HAS NOT BEEN DONE, REGARDLESS OF WHETHER THE ANNUAL ASSESSMENT HAS BEEN SUSPENDED, DEFERRED, OR NOT YET ACCRUED. THE FILING OF A NOTICE OF INTENTION TO HOLD SHALL NOT RELIEVE THE OWNER OF COMPLYING WITH FEDERAL AND STATE LAWS PERTAINING TO THE PERFORMANCE OF ANNUAL ASSESSMENT WORK. NOTICES OF INTENTION TO HOLD FOR MILL SITES OR TUNNEL SITES NEED NOT BE COUNTY RECORDED. FOR MINING CLAIMS THE FORM FILED WITH THE BLM MUST BE IDENTICAL TO THE ONE THAT WAS OR WILL BE FILED WITH THE COUNTY.

Evidence of Annual Assessment Work or a Notice of Intention to Hold must be filed each calendar year following the calendar year in which the claim/site was located.

ALL CLAIMS LISTED ON A SINGLE AFFIDAVIT MUST BE CONTIGUOUS.

1. State of Arizona, County of Maricopa ss:
2. I, (Name) Ralph D. Lewis, Jr.
3. Reside at (Address) 13215 N. 38 Avenue
City Phoenix, County Maricopa, State Arizona, Zip 85029

being duly sworn, deposes and says that he/she is a citizen of the United States, more than eighteen years of age, that all of the facts set forth in this affidavit/notice, subject to the provisions and penalties of 18 USC 1001 pertaining to the filing of false, fictitious, or fraudulent statements with the United States, are true and correct according to the best of my knowledge, information and belief.

4. Owner's Name and Address (If not shown in items 1-3 above) CHECK HERE IF THIS IS A CHANGE OF ADDRESS
Same as above - LWLD Properties LLC

5. That I am personally acquainted with the mining claims(s). The work and improvements were made by and at the expense of the owner(s) of said claim(s). Said contiguous group of claims, listed on the reverse side of this document, are situated in the Goldfield Mining District, Maricopa County, Arizona.

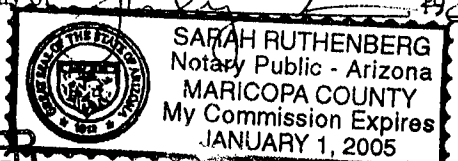
6. That between the dates starting at 12 o'clock noon on September 1, 192000 And ending at 12 o'clock noon on September 1, 192001 at least \$ 4000.00 Dollars worth of work and improvements were done and performed upon said claim(s) or upon one or more of a contiguous group of claims for the benefit of all, or wholly or partly outside of a contiguous group of claims for the benefit of all, not including the location work.

7. That the following persons were employed to perform the work and improvements described herein: Ralph D. Lewis, Jr.

8. That the work and improvements performed were: prospecting, mill construction road improvements and general mining

9. Dated: July 24, 2001, Signature: Ralph D. Lewis, Jr.

SUBSCRIBED AND SWORN TO before me, a Notary Public, this 24 day of July, 192001
by Ralph Lewis
Notary Public Sarah Ruthenberg
MY COMMISSION EXPIRES 01/01/05



ENTERED IN COMPUTER
RE 11/2/2001

If the claims/sites have consecutive BLM#s and are in the same Township, Range and Section(s), they may be listed as follows:

SAMPLE 1 - 10

A MC 19640 - 49

DKT/Pg 1025/1-10
RECORDING #9106173-82.

4N 20W 36

CLAIM/SITE NAME	SERIAL NUMBER	Dkt/Pg or Recording # Of ORIGINAL LOCATION NOTICE	TWN	RNG	SEC(S)
			SHP		
1. Gold Strike No 2 AMC	334446	95-0340568	2N	9E	19+30
2. Gold Strike No 3 AMC	334447	95-0340569	2N	9E	30
3. Trace Amegoes No 3 AMC	334452	95-0340574	2N	9E	30
4. _____ AMC	_____	_____	_____	_____	_____
5. _____ AMC	_____	_____	_____	_____	_____
6. _____ AMC	_____	_____	_____	_____	_____
7. _____ AMC	_____	_____	_____	_____	_____
8. _____ AMC	_____	_____	_____	_____	_____
9. _____ AMC	_____	_____	_____	_____	_____
10. _____ AMC	_____	_____	_____	_____	_____
11. _____ AMC	_____	_____	_____	_____	_____
12. _____ AMC	_____	_____	_____	_____	_____
13. _____ AMC	_____	_____	_____	_____	_____
14. _____ AMC	_____	_____	_____	_____	_____
15. _____ AMC	_____	_____	_____	_____	_____
16. _____ AMC	_____	_____	_____	_____	_____
17. _____ AMC	_____	_____	_____	_____	_____
18. _____ AMC	_____	_____	_____	_____	_____
19. _____ AMC	_____	_____	_____	_____	_____
20. _____ AMC	_____	_____	_____	_____	_____
21. _____ AMC	_____	_____	_____	_____	_____
22. _____ AMC	_____	_____	_____	_____	_____
23. _____ AMC	_____	_____	_____	_____	_____
24. _____ AMC	_____	_____	_____	_____	_____
25. _____ AMC	_____	_____	_____	_____	_____
26. _____ AMC	_____	_____	_____	_____	_____
27. _____ AMC	_____	_____	_____	_____	_____
28. _____ AMC	_____	_____	_____	_____	_____
29. _____ AMC	_____	_____	_____	_____	_____
30. _____ AMC	_____	_____	_____	_____	_____

FILE WITH: BUREAU OF LAND MANAGEMENT, 222 NORTH CENTRAL AVENUE, PHOENIX, ARIZONA 85004-2203 and the respective county recorder, ON OR BEFORE DECEMBER 30th (NOT THE 31st). BLM requires a \$5.00 nonrefundable service charge for each mining claim, mill site or tunnel site.

This form is for the purpose of complying with the laws of the United States Department of the Interior, Bureau of Land Management and the State of Arizona pertaining to assessment work and/or notice of intention to hold. 30 USC 28, 43 CFR 3833.2, ARS 27-208. Subject to Paperwork Reduction Act and Privacy Act statements available at the BLM AZ State Office. This form is not copyrighted. It may be reproduced without restriction.

For BLM Use Only

PHOENIX, ARIZONA

2001 AUG 10 P 12: 14

RECEIVED
BLM AZ STATE OFFICE

Return Document to:

For BLM Use Only

AZ-3850-1 (July 1992)

Ralph D. Lewis Jr
LWLD Properties LLC
13215 N. 38 Avenue
Phoenix Arizona 85029
Telephone # (602) 978 4611

7 claims
Site
3500 Tofu L
cc



AFFIDAVIT OF PERFORMANCE OF ANNUAL WORK.

Also fill in ITEMS 1 through 9 and the reverse side of this document.



NOTICE OF INTENTION TO HOLD

I intend to hold the claims(s)/site(s) listed on the reverse side of this document for the calendar year 19__.
Also fill in ITEMS 1 through 4 and ITEM 9.

NOTICES OF INTENTION TO HOLD ARE FOR MILLSITES AND TUNNEL SITES OR FOR MINING CLAIMS WHEN ASSESSMENT WORK HAS NOT BEEN DONE, REGARDLESS OF WHETHER THE ANNUAL ASSESSMENT HAS BEEN SUSPENDED, DEFERRED, OR NOT YET ACCRUED. THE FILING OF A NOTICE OF INTENTION TO HOLD SHALL NOT RELIEVE THE OWNER OF COMPLYING WITH FEDERAL AND STATE LAWS PERTAINING TO THE PERFORMANCE OF ANNUAL ASSESSMENT WORK. NOTICES OF INTENTION TO HOLD FOR MILL SITES OR TUNNEL SITES NEED NOT BE COUNTY RECORDED. FOR MINING CLAIMS THE FORM FILED WITH THE BLM MUST BE IDENTICAL TO THE ONE THAT WAS OR WILL BE FILED WITH THE COUNTY.

Evidence of Annual Assessment Work or a Notice of Intention to Hold must be filed each calendar year following the calendar year in which the claim/site was located.

ALL CLAIMS LISTED ON A SINGLE AFFIDAVIT MUST BE CONTIGUOUS.

1. State of Arizona, County of Maricopa ss:
2. I, (Name) Ralph D. Lewis, Jr.
3. Reside at (Address) 13215 N. 38th Avenue
City Phoenix, County Maricopa, State Arizona, zip 85029

being duly sworn, deposes and says that he/she is a citizen of the United States, more than eighteen years of age, that all of the facts set forth in this affidavit/notice, subject to the provisions and penalties of 18 USC 1001 pertaining to the filing of false, fictitious, or fraudulent statements with the United States, are true and correct according to the best of my knowledge, information and belief.

4. Owner's Name and Address (if not shown in items 1-3 above) CHECK HERE IF THIS IS A CHANGE OF ADDRESS
Same as above - LWLD Properties LLC

5. That I am personally acquainted with the mining claims(s). The work and improvements were made by and at the expense of the owner(s) of said claim(s). Said contiguous group of claims, listed on the reverse side of this document, are situated in the Goldfield Mining District, Maricopa County, Arizona.

6. That between the dates starting at 12 o'clock noon on September 1, 2000 And ending at 12 o'clock noon on September 1, 2001 at least \$ 7000.00 Dollars worth of work and improvements were done and performed upon said claim(s) or upon one or more of a contiguous group of claims for the benefit of all, or wholly or partly outside of a contiguous group of claims for the benefit of all, not including the location work.

7. That the following persons were employed to perform the work and improvements described herein: Ralph D. Lewis, Jr.

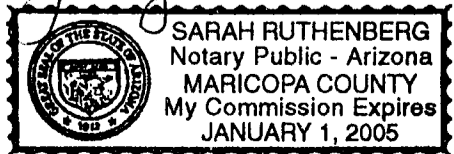
8. That the work and improvements performed were: prospecting, mill construction, road improvements and general mining

9. Dated: July 24 2001, Signature: Ralph D. Lewis Jr

SUBSCRIBED AND SWORN TO before me, a Notary Public, this 24 day of July, 2001
by Ralph Lewis
Notary Public Sarah Ruthenberg
MY COMMISSION EXPIRES 01/01/05

ENTERED IN COMPUTER

RE 11/2/2001



If the claims/sites have consecutive BLM#s and are in the same Township, Range and Section(s), they may be listed as follows:

SAMPLE 1 - 10

A MC 19640 - 49

DKT/Pg 1025/1-10
RECORDING #9106173-82.

4N 20W 36

CLAIM/SITE NAME	SERIAL NUMBER	Dkt/Pg or Recording # Of ORIGINAL LOCATION NOTICE	TWN SHP	RNG	SEC(S)
1. Big Grin	AMC 334448	95-0340565	2N	9E	19+30
2. Campo	AMC 334444	95-0340566	2N	9E	19+30
3. Gold Strike No 4	AMC 334448	95-0340570	2N	9E	19+30
4. Gold Strike No 7	AMC 334449	95-0340571	2N	9E	19
5. Gold Strike No 8	AMC 334450	95-0340572	2N	9E	19
6. Gold Strike No 9	AMC 334451	95-0340573	2N	9E	19
7. Goldeagles Nest	AMC 334445	95-0340567	2N	9E	19
8.	AMC				
9.	AMC				
10.	AMC				
11.	AMC				
12.	AMC				
13.	AMC				
14.	AMC				
15.	AMC				
16.	AMC				
17.	AMC				
18.	AMC				
19.	AMC				
20.	AMC				
21.	AMC				
22.	AMC				
23.	AMC				
24.	AMC				
25.	AMC				
26.	AMC				
27.	AMC				
28.	AMC				
29.	AMC				
30.	AMC				

FILE WITH: BUREAU OF LAND MANAGEMENT, 222 NORTH CENTRAL AVENUE, PHOENIX, ARIZONA 85004-2203 and the respective county recorder, ON OR BEFORE DECEMBER 30th (NOT THE 31st). BLM requires a \$5.00 nonrefundable service charge for each mining claim, mill site or tunnel site.

This form is for the purpose of complying with the laws of the United States Department of the Interior, Bureau of Land Management and the State of Arizona pertaining to assessment work and/or notice of intention to hold. 30 USC 28, 43 CFR 3833.2, ARS 27-208. Subject to Paperwork Reduction Act and Privacy Act statements available at the BLM AZ State Office. This form is not copyrighted. It may be reproduced without restriction.

For BLM Use Only

PHOENIX, ARIZONA

2001 AUG 10 P 12:14

RECEIVED
BLM AZ STATE OFFICE

UNITED STATES
DEPARTMENT OF THE INTERIOR
BUREAU OF LAND MANAGEMENT

MAINTENANCE FEE WAIVER CERTIFICATION

SEE INSTRUCTIONS ON REVERSE

334443

FORM APPROVED
OMB NO. 1004-0114
Expires: December 31, 2003 377

1. This small miner waiver is filed for the assessment year beginning at noon on September 1, ~~2000~~ and ending at noon on September 1, ~~2001~~
2. The undersigned and all related parties owned ten or fewer mining claims, mill, or tunnel sites located and maintained on Federal lands in the United States of America on September 1, 2000
3. The undersigned have performed the assessment work **required by law** for each mining claim listed **prior to filing this waiver** and understand that by filing this form; an affidavit of assessment work **must** be recorded by the December 30th following the filing of this waiver.
4. The undersigned understand that if the assessment work obligation has not yet come due under 30 U.S.C. 28 (for those claims in their first assessment year only); a notice of intent to hold reciting this condition **must** be recorded by the December 30th following the filing of this waiver.
5. The undersigned understand that mill and tunnel sites may also be listed upon this waiver and be waived from payment of the maintenance fee; and that a notice of intent to hold for these sites is required to be recorded by the December 30th immediately following the filing of this waiver.
6. The undersigned understand and acknowledge that pursuant to 43 U.S.C. 1212 and 18 U.S.C. 1001; the filing or recording of a false, fictitious, or fraudulent document with the Bureau of Land Management may result in a fine of up to \$250,000, a prison term not to exceed five years, or both.
7. The mining claims, mill or tunnel sites for which this waiver from payment of the maintenance fees is requested are:

CLAIM OR SITE NAME	BLM RECORDATION SERIAL NUMBER
1. Big Grin	AMC 334443
2. Campo	AMC 334444
3. Gold Strike No. 2	AMC 334446
4. Gold Strike No. 3	AMC 334447
5. Gold Strike No. 4	AMC 334448
6. Gold Strike No. 7	AMC 334449
7. Gold Strike No. 8	AMC 334450
8. Gold Strike No. 9	AMC 334451
9. Gold Strike eagle's Nest	AMC 334445
10. Trace Antegoos No. 3	AMC 334452

The owner(s) (claimants) of the above mining claims and sites are:

LWLD Properties L.L.C.
 (Owner's Name - Please Print)
 13215 N. 38 Avenue
 (Street or P.O. Box)
 Phoenix AZ 85029
 (City) (State) (Zip Code)

Ralph D. Lewis Jr
 (Owner's Signature)
 Ralph D. Lewis Jr
 managing partner

(Owner's Name - Please Print)

(Owner's Signature)

(Street or P.O. Box)

(City) (State) (Zip Code)

(Owner's Name - Please Print)

(Owner's Signature)

(Street or P.O. Box)

(City) (State) (Zip Code)

(Continued on reverse)

2/28/01
 ENTERED IN COMPUTER
 MADE 1/8/01

(Owner's Name - Please Print)	(Owner's Signature)		
(Street or P.O. Box)	(City)	(State)	(Zip Code)
(Owner's Name - Please Print)	(Owner's Signature)		
(Street or P.O. Box)	(City)	(State)	(Zip Code)
(Owner's Name - Please Print)	(Owner's Signature)		
(Street or P.O. Box)	(City)	(State)	(Zip Code)
(Owner's Name - Please Print)	(Owner's Signature)		
(Street or P.O. Box)	(City)	(State)	(Zip Code)

INSTRUCTIONS

1. This certification is made under the provisions of § 1744 of Title 43 and § 28-28k of Title 30 of the United States Code; and the regulations thereunder (43 CFR Part 3830).
2. The claimant(s) **must** fill in the dates in paragraph 1 for the beginning and ending of the assessment year for which this waiver is sought.
3. The claimant(s) **must** fill in the date in paragraph 2 for the beginning of the assessment year for which this waiver is sought.
4. All claim and site names and Bureau of Land Management (BLM) serial numbers **must** be listed for the mining claims, mill sites, and tunnel sites for which the waiver is sought.
5. All owners of the mining claims, mill sites, and tunnel sites and their addresses **must** be given.
6. This waiver form **must** be signed by all the claimants or their designated agent, in original form. If an agent is designated, a notarized designation of agent, signed by all of the claimants with proper address given, **must** be submitted with this waiver.
7. This form **must** be filed no later than September 1st for the upcoming assessment year in the BLM State Office where the mining claims or sites are recorded, or the waiver cannot be granted by the BLM. (Example: to obtain a waiver for the assessment year 2000, which begins at noon on September 1, 1999, you **must** qualify for and file for a waiver no later than September 1, 1999 in the proper BLM State Office).
8. For all mining claims which require assessment work, you **must** record an affidavit of labor on or before the December 30th immediately following the filing of this waiver. For all other mining claims or sites waived, you **must** record a notice of intent to hold on or before the December 30th immediately following the filing of this waiver.
9. Mill and tunnel sites may also be listed upon this waiver and be waived from payment of the maintenance fee. A notice of intent to hold for these sites is required to be filed by the December 30th following the filing of this waiver.

NOTICE/BURDEN HOURS STATEMENT

The Privacy Act of 1974, *as amended*, and the regulation in 43 CFR 2.48(d) provide that you be furnished the following information in connection with the information required by this certification of waiver from rental fees.

AUTHORITY: 30 U.S.C. 28-28k; 43 U.S.C. 1201, 1457, 1740, and 1744; and 43 CFR 3830.

PRINCIPLE PURPOSE: This information is to be used to verify that the owner(s) (claimants) of a mining claim has complied with 30 U.S.C. 28f and is entitled to perform assessment work in lieu of paying the maintenance fee for the mining claims listed on this form.

ROUTINE USE: (1) Adjudication of the claimant(s) certification of waiver from paying the maintenance fee otherwise required by 30 U.S.C. 28f. (2) Disclosure may be made to appropriate Federal agencies when location is made within the agency's geographic area of responsibility. (3) Information from the record and/or the record will be transferred to the appropriate Federal, State, or local agency, or a member of the public in response to a specific request for pertinent information. (4) Information may also be provided to the Department of Justice or in a proceeding before a court or adjudicative body; or to Federal, State, local or foreign agencies when needed for enforcement of civil or criminal codes or applicable regulations concerning title rights upon the public land.

EFFECT OF NOT PROVIDING INFORMATION: Disclosure of this information is required by 30 U.S.C. 28f and 43 CFR Part 3830 for those qualified claimants wishing to take the small miner waiver allowed. Failure to supply the information required in this form to support the claimants certification of waiver from payment of the otherwise required maintenance fees will result in the waiver being disallowed and the mining claims subject to forfeiture by BLM under 30 U.S.C. 28i.

The Paperwork Reduction Act of 1995 requires us to inform you that:

This information is being collected to allow the BLM to determine if you qualify for a waiver from the payment of \$100 per mining claim or site maintenance fee established in 30 U.S.C. 28f and the implementing regulations at 43 CFR 3830. A response to this request is required in accordance with the statute to obtain your benefit.

BLM would like you to know that you do not have to respond to this, or any other, Federal agency-sponsored information collection unless it displays a currently valid OMB control number.

Public reporting burden for this form is estimated to average 8 minutes (0.133 hours) per response, including time to review instructions, gathering and maintaining data, and completing and reviewing the form. Direct comments regarding this burden estimate, or any other aspect of this form, to the U.S. Department of the Interior, Bureau of Land Management, (1004-0114) Bureau Clearance Officer (WO-630), Mail Stop 401 LS, 1849 C St., N.W., Washington, D.C. 20240.

FOR OFFICIAL USE ONLY

PHOENIX, ARIZONA

2000 AUG 18 A 11:23

RECEIVED B.L.M. AZ STATE OFFICE

Receipt #: 171336

Lead #: 334443

Amount Received: 50.00

Date: 8/18/2000

Transaction #: 184492


AMC #	Code	\$\$\$\$
334443 - 334452	480	50.0

AMC #	Code	\$\$\$\$

Total: 50.0

- 480---POL-----\$5
- 481---NOI-----\$5
- 482---Maint.---\$100
- 396---Trf.-----\$5
- 635---Amd.-----\$5
- 379---Refund

Entered:  25 AUG 2000
Date

Verified:  9-19-00
Date

Sent to Accounts: 9-19-00
Date

Earned by Accounts: _____
Date

Return Document to:

For BLM Use Only

AZ-3850-1 (July 1992)

Ralph D. Lewis, Jr
LWLD Properties LLC
13215 N. 38 Avenue
Phoenix, Arizona 85029
Telephone # (602) 978 4611

7x \$5.00 = \$35.00
1000



AFFIDAVIT OF PERFORMANCE OF ANNUAL WORK.

Also fill in ITEMS 1 through 9 and the reverse side of this document.



NOTICE OF INTENTION TO HOLD

I intend to hold the claims(s)/site(s) listed on the reverse side of this document for the calendar year 19__.
Also fill in ITEMS 1 through 4 and ITEM 9.

NOTICES OF INTENTION TO HOLD ARE FOR MILLSITES AND TUNNEL SITES OR FOR MINING CLAIMS WHEN ASSESSMENT WORK HAS NOT BEEN DONE, REGARDLESS OF WHETHER THE ANNUAL ASSESSMENT HAS BEEN SUSPENDED, DEFERRED, OR NOT YET ACCRUED. THE FILING OF A NOTICE OF INTENTION TO HOLD SHALL NOT RELIEVE THE OWNER OF COMPLYING WITH FEDERAL AND STATE LAWS PERTAINING TO THE PERFORMANCE OF ANNUAL ASSESSMENT WORK. NOTICES OF INTENTION TO HOLD FOR MILL SITES OR TUNNEL SITES NEED NOT BE COUNTY RECORDED. FOR MINING CLAIMS THE FORM FILED WITH THE BLM MUST BE IDENTICAL TO THE ONE THAT WAS OR WILL BE FILED WITH THE COUNTY.

Evidence of Annual Assessment Work or a Notice of Intention to Hold must be filed each calendar year following the calendar year in which the claim/site was located.

ALL CLAIMS LISTED ON A SINGLE AFFIDAVIT MUST BE CONTIGUOUS.

1. State of Arizona, County of Maricopa ss:
2. I, (Name) Ralph D. Lewis, Jr.
3. Reside at (Address) 13215 N. 38 Avenue
City Phoenix, County maricopa, State AZ, Zip 85029

being duly sworn, deposes and says that he/she is a citizen of the United States, more than eighteen years of age, that all of the facts set forth in this affidavit/notice, subject to the provisions and penalties of 18 USC 1001 pertaining to the filing of false, fictitious, or fraudulent statements with the United States, are true and correct according to the best of my knowledge, information and belief.

4. Owner's Name and Address (If not shown in items 1-3 above) CHECK HERE IF THIS IS A CHANGE OF ADDRESS
same as above - LWLD Properties LLC

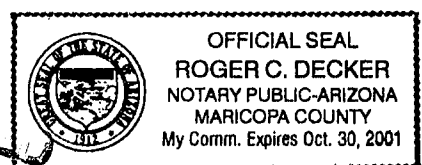
5. That I am personally acquainted with the mining claims(s). The work and improvements were made by and at the expense of the owner(s) of said claim(s). Said contiguous group of claims, listed on the reverse side of this document, are situated in the Goldfield Mining District, maricopa County, Arizona.

6. That between the dates starting at 12 o'clock noon on September 1, 1999 And ending at 12 o'clock noon on September 1, 2000 at least \$ 6500.00 Dollars worth of work and improvements were done and performed upon said claim(s) or upon one or more of a contiguous group of claims for the benefit of all, or wholly or partly outside of a contiguous group of claims for the benefit of all, not including the location work.

7. That the following persons were employed to perform the work and improvements described herein: Ralph D. Lewis, Jr.

8. That the work and improvements performed were: prospecting, mill construction, road improvements and general mining.

9. Dated: Aug 12, 2000, Signature: Ralph D. Lewis, Jr.
SUBSCRIBED AND SWORN TO before me, a Notary Public, this 12 day of August, 2000
by Ralph D. Lewis Jr.
Notary Public Roger Decker
MY COMMISSION EXPIRES 10-30-2001



ENTERED INTO COMPUTER
25 AUG 2000

VERIFIED
20 9-19-00

If the claims/sites have consecutive BLM#s and are in the same Township, Range and Section(s), they may be listed as follows:

SAMPLE 1 - 10

A MC 19640 - 49

DKT/Pg 1025/1-10
RECORDING #9106173-82.

4N 20W 36

CLAIM/SITE NAME	SERIAL NUMBER	Dkt/Pg or Recording # Of ORIGINAL LOCATION NOTICE	TWN SHP	RNG	SEC(S)
1. Big Grin	AMC 334443	95-0340565	2N	9E	19+30
2. Campo	AMC 334444	95-0340566	2N	9E	19+30
3. Gold Strike No 4	AMC 334448	95-0340570	2N	9E	19+30
4. Gold Strike No 7	AMC 334449	95-0340571	2N	9E	19
5. Gold Strike No 8	AMC 334450	95-0340572	2N	9E	19
6. Gold Strike No 9	AMC 334451	95-0340573	2N	9E	19
7. Goldeagles Nest	AMC 334445	95-0340567	2N	9E	19
8.	AMC				
9.	AMC				
10.	AMC				
11.	AMC				
12.	AMC				
13.	AMC				
14.	AMC				
15.	AMC				
16.	AMC				
17.	AMC				
18.	AMC				
19.	AMC				
20.	AMC				
21.	AMC				
22.	AMC				
23.	AMC				
24.	AMC				
25.	AMC				
26.	AMC				
27.	AMC				
28.	AMC				
29.	AMC				
30.	AMC				

FILE WITH: BUREAU OF LAND MANAGEMENT, 222 NORTH CENTRAL AVENUE, PHOENIX, ARIZONA 85004-2203 and the respective county recorder, ON OR BEFORE DECEMBER 30th (NOT THE 31st). BLM requires a \$5.00 nonrefundable service charge for each mining claim, mill site or tunnel site.

This form is for the purpose of complying with the laws of the United States Department of the Interior, Bureau of Land Management and the State of Arizona pertaining to assessment work and/or notice of intention to hold. 30 USC 28, 43 CFR 3833.2, ARS 27-208. Subject to Paperwork Reduction Act and Privacy Act statements available at the BLM AZ State Office. This form is not copyrighted. It may be reproduced without restriction.

For BLM Use Only

PHOENIX, ARIZONA
2000 AUG 18 A 11:23
RECEIVED B.L.M. AZ STATE OFFICE

Return Document to:

For BLM Use Only

AZ-3850-1 (July 1992)

Ralph D. Lewis, Jr
LWLD Properties L.L.C
13215 N. 38 Avenue
Phoenix, Arizona 85029
Telephone # (602) 978 4611

3 x \$5.00 = \$15.00



AFFIDAVIT OF PERFORMANCE OF ANNUAL WORK.

Also fill in ITEMS 1 through 9 and the reverse side of this document.



NOTICE OF INTENTION TO HOLD

I intend to hold the claims(s)/site(s) listed on the reverse side of this document for the calendar year 19__.
Also fill in ITEMS 1 through 4 and ITEM 9.

NOTICES OF INTENTION TO HOLD ARE FOR MILLSITES AND TUNNEL SITES OR FOR MINING CLAIMS WHEN ASSESSMENT WORK HAS NOT BEEN DONE, REGARDLESS OF WHETHER THE ANNUAL ASSESSMENT HAS BEEN SUSPENDED, DEFERRED, OR NOT YET ACCRUED. THE FILING OF A NOTICE OF INTENTION TO HOLD SHALL NOT RELIEVE THE OWNER OF COMPLYING WITH FEDERAL AND STATE LAWS PERTAINING TO THE PERFORMANCE OF ANNUAL ASSESSMENT WORK. NOTICES OF INTENTION TO HOLD FOR MILL SITES OR TUNNEL SITES NEED NOT BE COUNTY RECORDED. FOR MINING CLAIMS THE FORM FILED WITH THE BLM MUST BE IDENTICAL TO THE ONE THAT WAS OR WILL BE FILED WITH THE COUNTY.

Evidence of Annual Assessment Work or a Notice of Intention to Hold must be filed each calendar year following the calendar year in which the claim/site was located.

ALL CLAIMS LISTED ON A SINGLE AFFIDAVIT MUST BE CONTIGUOUS.

1. State of Arizona, County of Maricopa ss:
2. I, (Name) Ralph D. Lewis, Jr
3. Reside at (Address) 13215 N. 38 Avenue
City Phoenix, County Maricopa, State AZ, Zip 85029

being duly sworn, deposes and says that he/she is a citizen of the United States, more than eighteen years of age, that all of the facts set forth in this affidavit/notice, subject to the provisions and penalties of 18 USC 1001 pertaining to the filing of false, fictitious, or fraudulent statements with the United States, are true and correct according to the best of my knowledge, information and belief.

4. Owner's Name and Address (If not shown in items 1-3 above) CHECK HERE IF THIS IS A CHANGE OF ADDRESS
Same as above - LWLD Properties LLC


5. That I am personally acquainted with the mining claims(s). The work and improvements were made by and at the expense of the owner(s) of said claim(s). Said contiguous group of claims, listed on the reverse side of this document, are situated in the Goldfield Mining District, Maricopa County, Arizona.

6. That between the dates starting at 12 o'clock noon on September 1, 1999 And ending at 12 o'clock noon on September 1, 2000 at least \$ 3500.00 Dollars worth of work and improvements were done and performed upon said claim(s) or upon one or more of a contiguous group of claims for the benefit of all, or wholly or partly outside of a contiguous group of claims for the benefit of all, not including the location work.

7. That the following persons were employed to perform the work and improvements described herein: Ralph D. Lewis, Jr.

8. That the work and improvements performed were: prospecting, mill construction, road improvements and general mining

9. Dated: Aug 12, 2000, Signature: Ralph D. Lewis, Jr
SUBSCRIBED AND SWORN TO before me, a Notary Public, this 12 day of August, 19 2000
by Ralph D. Lewis, Jr
Notary Public Roger C. Decker
MY COMMISSION EXPIRES 10-30-2001



ENTERED INTO COMPUTER

25 AUG 2000

VERIFIED

80-9-19-00

If the claims/sites have consecutive BLM#s and are in the same Township, Range and Section(s), they may be listed as follows:

SAMPLE 1 - 10

A MC 19640 - 49

DKT/Pg 1025/1-10
RECORDING #9106173-82.

4N 20W 36

CLAIM/SITE NAME	SERIAL NUMBER	Dkt/Pg or Recording # Of ORIGINAL LOCATION NOTICE	TWN SHP	RNG	SEC(S)
1. Gold Strike No. 2	AMC 334446	95-0340568	2N	9E	19+30
2. Gold Strike No. 3	AMC 334447	95-0340569	2N	9E	30
3. Trace Amegoes No. 3	AMC 334452	95-0340574	2N	9E	30
4.	AMC				
5.	AMC				
6.	AMC				
7.	AMC				
8.	AMC				
9.	AMC				
10.	AMC				
11.	AMC				
12.	AMC				
13.	AMC				
14.	AMC				
15.	AMC				
16.	AMC				
17.	AMC				
18.	AMC				
19.	AMC				
20.	AMC				
21.	AMC				
22.	AMC				
23.	AMC				
24.	AMC				
25.	AMC				
26.	AMC				
27.	AMC				
28.	AMC				
29.	AMC				
30.	AMC				

FILE WITH: BUREAU OF LAND MANAGEMENT, 222 NORTH CENTRAL AVENUE, PHOENIX, ARIZONA 85004-2203 and the respective county recorder, ON OR BEFORE DECEMBER 30th (NOT THE 31st). BLM requires a \$5.00 nonrefundable service charge for each mining claim, mill site or tunnel site.

This form is for the purpose of complying with the laws of the United States Department of the Interior, Bureau of Land Management and the State of Arizona pertaining to assessment work and/or notice of intention to hold. 30 USC 28, 43 CFR 3833.2, ARS 27-208. Subject to Paperwork Reduction Act and Privacy Act statements available at the BLM AZ State Office. This form is not copyrighted. It may be reproduced without restriction.

For BLM Use Only

PHOENIX, ARIZONA

2000 AUG 18 A 11: 23

RECEIVED
B.L.M. AZ STATE OFFICE

United States Department of the Interior
Bureau of Land Management
 BUSINESS & SUPPORT SVCS DIV
 222 N CENTRAL AVE
 PHOENIX, AZ 85004 -2203
 Phone: (602) 417-9200

Receipt	
No:	171336

Transaction #: 184492
Date of Transaction: 08/18/2000

LINE #	QTY	COMMODITY / SUBJECT / ACTION / PRODUCT	REMARKS	UNIT PRICE	TOTAL
1	1	LOCATABLE MINERALS / MINING CLAIMS-ACCOUNTS/UNADJUDICATED / MINING CLAIM MONEY RECEIVED (455)	POL 2000 (10)	- n/a -	\$50.00
TOTAL:					\$50.00

PAYMENT INFORMATION			
1	AMOUNT:	\$50.00	POSTMARKED: N/A
	TYPE:	CASH	RECEIVED: 08/18/2000
	NAME:	LEWIS, RALPH D 13215 N. 38 AVE PHOENIX AZ 85029	

REMARKS

CASE SERIAL NUMBER INFORMATION		
TRNS #	LINE #	CASES
184492	1	AMC334443

This receipt was generated by the automated BLM Collections and Billings System and is a paper representation of a portion of the official electronic record contained therein.

Receipt #: 167330

Lead #: 334751

Amount Received: \$1000.00

Date: 8/11/2000

Transaction #: 180391

AMC #	Code	\$\$\$\$
<u>334751 - 334760</u>	<u>482</u>	<u>1000</u>

AMC #	Code	\$\$\$\$

Total: \$1000

- 480----POL-----\$5
- 481----NOI-----\$5
- 482----Maint.---\$100
- 396----Trf.-----\$5
- 635----Amd.-----\$5
- 379----Refund

Entered: [Signature] 8/17/00
Date

Verified: [Signature] 8-18-00
Date

Sent to Accounts: 8-18-00
Date

Earned by Accounts: _____
Date

MAINTENANCE FEE PAYMENT

**\$100.00 MAINTENANCE FEE PAYMENT DUE ON OR BEFORE AUGUST 31, 192000
IN LIEU OF ASSESSMENT WORK FOR THE UPCOMING ASSESSMENT
YEAR BEGINNING SEPTEMBER 1 OF THE YEAR NOTED ABOVE.**

Bureau Of Land Management
Arizona State Office
222 North Central Avenue
Phoenix, AZ. 85004-2203

~~1000.00~~

COUNT: 10 \$ 100~~00~~ INT: MD

FOR OFFICIAL USE ONLY

THE CLAIMS ARE SITUATED IN MARICOPA COUNTY, ARIZONA.

BLM SERIAL NUMBERS NAMES OF CLAIMS OR SITES

A MC 334751 THRU A MC 334760 JANA N 13 THRU JANA N 20, & JANA N 22, & JANA R 17

COUNTY BOOK/DOCKET _____, PAGE(S) OR FEE NO(S) _____

A MC _____ THRU A MC _____

COUNTY BOOK/DOCKET _____, PAGE(S) OR FEE NO(S) _____

(OR) IF NOT CONSECUTIVE NUMBERS LIST SEPARATELY BELOW:

BLM SERIAL NUMBERS	NAME OF CLAIMS/SITES	COUNTY BOOK/DOCKET & PAGE OR FEE NUMBER
A MC <u>334751</u>	<u>JANA N 13</u>	<u>95-0389446</u>
A MC <u>334752</u>	<u>JANA N 14</u>	<u>95-0389447</u>
A MC <u>334753</u>	<u>JANA N 15</u>	<u>95-0389448</u>
A MC <u>334754</u>	<u>JANA N 16</u>	<u>95-0389449</u>
A MC <u>334755</u>	<u>JANA N 17</u>	<u>95-0389450</u>
A MC <u>334756</u>	<u>JANA N 18</u>	<u>95-0389451</u>
A MC <u>334757</u>	<u>JANA N 19</u>	<u>95-0389452</u>
A MC <u>334758</u>	<u>JANA N 20</u>	<u>95-0389453</u>
A MC <u>334759</u>	<u>JANA N 22</u>	<u>95-0389454</u>
A MC <u>334760</u>	<u>JANA N 17</u>	<u>95-0389455</u>

CLAIMANT'S NAME: ALTA GRANDE (JAMES LEISER)

ADDRESS: 7536 LINDEN AVE. CITY: CITRUS HEIGHTS STATE: CA.

CHECK HERE IF THIS IS A CHANGE OF ADDRESS PHONE: () ZIP: 95610

SIGNATURE: James Leiser
TO RECORD WITH THE COUNTY, ONE CLAIMANT OR THE AGENT MUST SIGN

LIST ALL ADDITIONAL OWNERS ON REVERSE SIDE OF THIS FORM

FOR OFFICIAL USE ONLY

ENTERED INTO COMPUTER

TIME STAMP
0007
RECEIVED
BLM, ARIZONA STATE OFFICE
8/15/00

R 3833.0-5(e) (August 30, 1994) REQUIRES THAT THE NAMES OF ALL OF THE OWNERS AND THEIR CLAIMANT ADDRESSES SHALL BE IDENTIFIED ON ALL INSTRUMENTS REQUIRED TO BE RECORDED LED BY THE REGULATIONS, 43 CFR SUBPART 3833.

CLAIMANT'S NAME: JAMES LEISER
ADDRESS: 7536 LINDEN AVE. CITY: CITRUS HEIGHTS STATE: CA.
CHECK HERE IF THIS IS CHANGE OF ADDRESS PHONE: () ZIP: 95610

CLAIMANT'S NAME: -----
ADDRESS: _____ CITY: _____ STATE: _____
CHECK HERE IF THIS IS CHANGE OF ADDRESS PHONE: () ZIP: _____

CLAIMANT'S NAME: -----
ADDRESS: _____ CITY: _____ STATE: _____
CHECK HERE IF THIS IS CHANGE OF ADDRESS PHONE: () ZIP: _____

CLAIMANT'S NAME: _____
ADDRESS: _____ CITY: _____ STATE: _____
CHECK HERE IF THIS IS CHANGE OF ADDRESS PHONE: () ZIP: _____

CLAIMANT'S NAME: _____
ADDRESS: _____ CITY: _____ STATE: _____
CHECK HERE IF THIS IS CHANGE OF ADDRESS PHONE: () ZIP: _____

CLAIMANT'S NAME: _____
ADDRESS: _____ CITY: _____ STATE: _____
CHECK HERE IF THIS IS CHANGE OF ADDRESS PHONE: () ZIP: _____

CLAIMANT'S NAME: _____
ADDRESS: _____ CITY: _____ STATE: _____
CHECK HERE IF THIS IS CHANGE OF ADDRESS PHONE: () ZIP: _____

**United States Department of the Interior
Bureau of Land Management**
BUSINESS & SUPPORT SVCS DIV
222 N CENTRAL AVE
PHOENIX, AZ 85004 -2203
Phone: (602) 417-9200

Receipt	
No:	167330

Transaction #: 180391					
Date of Transaction: 08/11/2000					
CUSTOMER: ALTA GRANDE 7536 LINDEN AVE LINDEN HEIGHTS, CA 95610					
LINE #	QTY	COMMODITY / SUBJECT / ACTION / PRODUCT	REMARKS	UNIT PRICE	TOTAL
1	1	LOCATABLE MINERALS / MINING CLAIMS-ACCOUNTS/UNADJUDICATED / MINING CLAIM MONEY RECEIVED (455)	MAINT 2001 (10)	- n/a -	\$1,000.00
TOTAL:					\$1,000.00

PAYMENT INFORMATION			
1	AMOUNT:	\$1,000.00	POSTMARKED: N/A
	TYPE:	CASH	RECEIVED: 08/11/2000
	NAME:	ALTA GRANDE 7536 LINDEN AVE LINDEN HEIGHTS CA 95610	

REMARKS

CASE SERIAL NUMBER INFORMATION		
TRNS #	LINE #	CASES
180391	1	AMC334751

This receipt was generated by the automated BLM Collections and Billings System and is a paper representation of a portion of the official electronic record contained therein.

MAINTENANCE FEE PAYMENT WAIVER CERTIFICATION

This small miner waiver is filed to hold the claims/sites listed below for the assessment year beginning at noon on the first September 1 following the official filing of this form with BLM.

The undersigned owner(s) of the mining claims/sites listed below hereby certify under penalty of 18 U.S.C. 1001 and 43 U.S.C. 1212 that:

I/We control, or will control, ten or fewer mining claims/sites located and maintained on Federal land in the United States of America on the August 31 that is one day before the beginning of the assessment year indicated in line one above.

I/We have/will performed/perform assessment work upon the claims listed below for the current assessment year as of the August 31 indicated in line three above. This work meets the requirements of the General Mining Law of 1872, *as amended*; the Act of August 10, 1993; and the regulations at 43 CFR 3833 and 3850. Such work will be described on our affidavit of labor. Listing a site on this form constitutes a filing of a Notice of Intention to Hold for that site. I enclose a \$5.00 per site service charge (recording fee) for each site listed.

334443

Please check this box if the following statement applies to you.
I/We relinquish my/our claims and/or sites not listed below.

The mining claims and sites for which the above waiver from payment of the maintenance fees is made are:

CLAIM NAME	BLM RECORDATION SERIAL NUMBER
1. Big Grin	AMC 334443
2. Campo	AMC 334444
3. Gold Strike No. 2	AMC 334446
4. Gold Strike No. 3	AMC 334447
5. Gold Strike No. 4	AMC 334448
6. Gold Strike No. 7	AMC 334449
7. Gold Strike No. 8	AMC 334450
8. Gold Strike No. 9	AMC 334451
9. Golden eagles Nest	AMC 334445
10. Trace Amegas No. 5	AMC 334452x

All owner(s) of the above mining claims and sites are filing for this waiver.

I/We understand and acknowledge that pursuant to 43 U.S.C. 1212 and 18 U.S.C. 1001, the filing of a false, fictitious, or fraudulent document with the Bureau of Land Management may result in a fine of up to \$10,000, a prison term not to exceed five years, or both.

LWD Properties L.L.C. *Ralph W. Lewis* managing partner
 (Owner's Name - Please Print) (Owner's Signature)
 13215 N. 38 Ave Phoenix AZ 85029
 (Street or P.O. Box) (City) (State) (Zip Code)

Ralph D. Lewis Jr.
 (Owner's Name - Please Print) (Owner's Signature)
 (Street or P.O. Box) (City) (State) (Zip Code)

(Owner's Name - Please Print) (Owner's Signature)
 (Street or P.O. Box) (City) (State) (Zip Code)

(Owner's Name - Please Print) (Owner's Signature)
 (Street or P.O. Box) (City) (State) (Zip Code)

10/22/99
ENTERED INTO COMPUTER
 DM 8/19/99

(Owner's Name - Please Print)	(Owner's Signature)		
(Street or P.O. Box)	(City)	(State)	(Zip Code)
(Owner's Name - Please Print)	(Owner's Signature)		
(Street or P.O. Box)	(City)	(State)	(Zip Code)
(Owner's Name - Please Print)	(Owner's Signature)		
(Street or P.O. Box)	(City)	(State)	(Zip Code)
(Owner's Name - Please Print)	(Owner's Signature)		
(Street or P.O. Box)	(City)	(State)	(Zip Code)

INSTRUCTIONS

1. This certification of waiver from payment of maintenance fees is made under the regulations at 43 CFR 3833 and 3850.
2. This waiver **must** be filed in advance of the assessment year for which a waiver is sought, but in no event be filed later than the August 31st preceding the assessment year for which the waiver is sought.
3. You **must** still record your affidavit of assessment work for claims listed and/or Notices of Intention to Hold for any sites listed with the BLM by each December 30th, and the local recording office under State law, as in the past.
4. A \$5.00 service charge (recording fee) is required for all sites listed, otherwise a separate notice of intent to hold **must** be filed by December 30.
5. This waiver **must** be filed in the BLM State Office where the mining claims are recorded.
6. If the claims and sites are located in more than one State, a separate waiver form **must** be filed in each State in which they are held. The total number of claims and sites listed on separate waiver forms cannot exceed ten.
7. All claim names and Bureau of Land Management (BLM) serial numbers **must** be listed for all mining claims and sites for which a waiver is sought.
8. All owners and their addresses **must** be listed.
9. This waiver form **must** be signed by all of the owners or their designated agent. If an agent is designated, a statement appointing the agent, signed by all of the owners, **must** be submitted with this certification, if a designation of agent is not currently on file with the BLM State office where your claims and sites are recorded.
10. Mining claims and sites held by a husband and wife, **either jointly or individually**, or their children under the age of discretion, shall be counted towards the 10 claim limit. Mining claims and sites held in co-ownership, or by an association of locators, by a partnership, or by a corporation shall be counted towards the 10 claim limit for claimants that have an interest in these entities.
11. Failure to pay the maintenance fee or meet the requirements for waiver from payment of the maintenance fee by any August 31st deadline for the following assessment year shall cause the mining claims and sites to be declared null and void.

NOTICE/BURDEN HOURS STATEMENT

The Privacy Act of 1974 and the regulation in 43 CFR 2.48(d) provide that you be furnished the following information in connection with the information required by this certification of exemption from rental fees form.

AUTHORITY: 30 U.S.C. 28-28k; 43 U.S.C. 1201, 1740, and 1744; 43 CFR 3833 and 3850.

PRINCIPLE PURPOSE: This information is to be used to verify that the owner(s) of a mining claim has complied with the Act of August 10, 1993 (107 Stat. 312), and is entitled to perform assessment work in lieu of paying the maintenance fee for the mining claims listed on this form.

ROUTINE USE: (1) Adjudication of the claimant(s) certification of waiver from paying the maintenance fee otherwise required by the Act of August 10, 1993 (107 Stat. 312). (2) Disclosure may be made to appropriate Federal agencies when location is made within the agency's geographic area of responsibility. (3) Information from the record and/or the record will be transferred to the appropriate Federal, State, or local agency, or a member of the public in response to a specific request for pertinent information. (4) Information may also be provided to the Department of Justice or in a proceeding before a court or adjudicative body; or to Federal, State, local or foreign agencies when needed for enforcement of civil or criminal codes or applicable regulations concerning title rights upon the public land.

EFFECT OF NOT PROVIDING INFORMATION: Disclosure of this information is required by the Act of August 10, 1993 (107 Stat. 312) and 43 CFR 3833 for those owner(s) wishing to take the small miners waiver allowed under 43 CFR 3833 and 3850. Failure to supply the information required in this form to support the owner(s) certification of waiver from payment of the otherwise required maintenance fees will result in the waiver being disallowed and the mining claims declared null and void by the Bureau of Land Management (BLM).

The Paperwork Reduction Act of 1980 (44 U.S.C. 3501, et seq.) requires us to tell you that:

This information is being collected to allow the BLM to determine if you qualify for a waiver from the payment of \$100 per mining claim maintenance fee established by the Act of August 10, 1993 (107 Stat. 312) and the implementing regulations at 43 CFR 3833 and 3850. A response to this request is required in accordance with the statute (107 Stat. 312) to retain your benefit.

Public reporting burden for this form is estimated to average 8 minutes per response, including time to review instructions, gathering and maintaining data, and completing and reviewing the form. Direct comments regarding this burden estimate, or any other aspect of this form, to the Department of the Interior, Bureau of Land Management, Information Collection Clearance Officer (DW-101) Denver Federal Center, Building 40, P.O. Box 25047, Denver, CO 80225-0047 and the Office of Management and Budget, Paperwork Reduction Project (1004-0114), Washington, D.C. 20503.

BLM would like you to know that you do not have to respond to this, or any other, Federal agency-sponsored information collection unless it displays a currently valid OMB control number.

FOR OFFICIAL USE ONLY

PHOENIX, ARIZONA

1999 AUG 16 P 2:07

RECEIVED
B.L.M. AZ STATE OFFICE

Return Document to:

For BLM Use Only

AZ-3850-1 (July 1992)

Ralph D. Lewis Jr
13215 N. 38 Ave
Phoenix, AZ 85029
(for LWLD Properties LLC)
Telephone # (602) 9784611

334443
3 x 5.00 = 15.00
TES.

CHECK ONE

AFFIDAVIT OF PERFORMANCE OF ANNUAL WORK

Also fill in ITEMS 1 through 9 and the reverse side of this document.

NOTICE OF INTENTION TO HOLD

I intend to hold the claim(s) /site(s) listed on the reverse side of this document for the calendar year 19___. Also fill in ITEMS 1 through 4 and ITEM 9.

NOTICES OF INTENTION TO HOLD ARE FOR MILL SITES AND TUNNEL SITES OR FOR MINING CLAIMS WHEN ASSESSMENT WORK HAS NOT BEEN DONE, REGARDLESS OF WHETHER THE ANNUAL ASSESSMENT HAS BEEN SUSPENDED, DEFERRED, OR NOT YET ACCRUED. THE FILING OF A NOTICE OF INTENTION TO HOLD SHALL NOT RELIEVE THE OWNER OF COMPLYING WITH FEDERAL AND STATE LAWS PERTAINING TO THE PERFORMANCE OF ANNUAL ASSESSMENT WORK. NOTICES OF INTENTION TO HOLD FOR MILL SITES OR TUNNEL SITES NEED NOT BE COUNTY RECORDED. FOR MINING CLAIMS THE FORM FILED WITH BLM MUST BE IDENTICAL TO THE ONE THAT WAS OR WILL BE FILED WITH THE COUNTY.

Evidence of Annual Assessment Work or a Notice of Intention to Hold must be filed each calendar year following the calendar year in which the Claim/site was located.

ALL CLAIMS LISTED ON A SINGLE AFFIDAVIT MUST BE CONTIGUOUS.

1. State of Arizona, County of Maricopa ss:
2. I, (Name) Ralph D. Lewis Jr
3. Reside at (Address) 13215 N. 38 Ave
Phoenix City, Maricopa County, AZ State, Zip 85029

being duly sworn, deposes and says that he/she is a citizen of the United States, more than eighteen years of age, that all of the facts set forth in this affidavit/notice, subject to the provisions and penalties of 18 USC 1001 pertaining to the filing of false, fictitious, or fraudulent statements with the United States, are true and correct according to the best of my knowledge, information and belief.

4. Owner's Name and Address (If not shown in items 1-3 above) CHECK HERE IF THIS IS A CHANGE OF ADDRESS
same as above - LWLD Properties L.L.C.

5. That I am personally acquainted with the mining claim(s). The work and improvements were made by and at the expense of the owner(s) of said claim(s). Said contiguous group of claims, listed on the reverse side of this document, are situated in the Goldfield Mining District, Maricopa County, Arizona


6. That between the dates starting at 12 o'clock noon on September 1, 19 98 and ending at 12 o'clock noon on September 1, 19 99 at least \$ 3000.00 dollars worth of work and improvements were done and performed upon said claim(s) or upon one or more of a contiguous group of claims for the benefit of all, or wholly or partly outside of a contiguous group of claims for the benefit of all, not including the location work.

7. That the following persons were employed to perform the work and improvements described herein: Ralph D. Lewis Jr.

8. That the work and improvements performed were: prospecting, mill construction, road improvements and general mining.

9. Dated Aug 16, 99 Signature Ralph D Lewis Jr
SUBSCRIBED AND SWORN TO before me, a Notary Public, this 16th day of August 19 99
by Ralph D. Lewis Jr.

Notary Public Sally Eymann
MY COMMISSION EXPIRES 9-3-02



This form is for the purpose of complying with the laws of the United States Department of the Interior, Bureau of Land Management and the State of Arizona pertaining to assessment work and/or a notice of intention to hold. 30 USC 28, 43 CFR 3833.2, ARS 27-208. Subject to Paperwork Reduction Act and Privacy Act statements available at the BLM AZ State Office. The form is not copyrighted. It may be reproduced without permission.

ENTERED INTO COMPUTER

8/6 8/19/99

For BLM Use Only
PHOENIX, ARIZONA

88 2:08 P 1999 AUG 16

B.L.M. AZ STATE OFFICE
RECEIVED

VERIFIED

10-15-99

If the claims/sites have consecutive BLM #'s and are in the same Township, Range and Section(s) they may be listed as follows:

SAMPLE 1-10 A MC 19640-49 Dkt/Pg # 1025/1-10 (or) 4N 20W 36
 RECORDING # 9106173-82

CLAIM/SITE NAME	SERIAL NUMBER	Dkt/Pg or Recording # of ORIGINAL LOCATION NOTICE!	TWN SHP	RNG	SEC(S)
1. Goldstrike #2	A MC 334446	95-0340568	2N	9E	19-30
2. Goldstrike #3	A MC 334447	95-0340569	2N	9E	30
3. Trace Amegas #3	A MC 334452	95-0340574	2N	9E	30
4.	A MC				
5.	A MC				
6.	A MC				
7.	A MC				
8.	A MC				
9.	A MC				
10.	A MC				
11.	A MC				
12.	A MC				
13.	A MC				
14.	A MC				
15.	A MC				
16.	A MC				
17.	A MC				
18.	A MC				
19.	A MC				
20.	A MC				
21.	A MC				
22.	A MC				
23.	A MC				
24.	A MC				
25.	A MC				
26.	A MC				
27.	A MC				
28.	A MC				
29.	A MC				
30.	A MC				

**FILE WITH: BUREAU OF LAND MANAGEMENT, 222 NORTH CENTRAL AVENUE,
 PHOENIX, AZ 85004-2203 and the respective county recorder, ON OR BEFORE
 DECEMBER 30th (NOT THE 31st), BLM REQUIRES A \$5.00 NONREFUNDABLE
 SERVICE CHARGE FOR EACH MINING CLAIM, MILL SITE OR TUNNEL SITE.
 ANNUAL FILLINGS THAT ARE NOT ACCOMPANIED BY PROPER SERVICE
 CHARGES WILL BE RETURNED WITHOUT FURTHER ACTION BY BLM.**

UNITED STATES
DEPARTMENT OF THE INTERIOR
BUREAU OF LAND MANAGEMENT

RECEIPT AND ACCOUNTING ADVICE

NO. **2296589**
08/16/99

07

Subject: AFFIDAVITS OF ASSESSMENT WORK 1 28 12 15.00

Applicant:
LWLD PROPERTIES LLC
13215 N 38TH AVE
PHX AZ 85029

CASH

Remitter:

Assignor:

LEASE MANAGEMENT DATA NEW UPDATE PAYMENT

ORIGINAL SERIAL NO.	ASG.	TYPE	ST.	CTY.	FUND SYMBOL	ACRES/UNITS	RATE
AMC 334446 ET AL	(3)						

AMOUNT	ANV. DATE	EXP. DATE	BILL CYC.	S/C	DISTRICT	NEXT BILL	MISC. DATA	U of M	ACTUAL UNITS

ASSIGNMENT SERIAL NO.	ASG.	TYPE	ST.	CTY.	FUND SYMBOL	ACRES/UNITS	RATE

AMOUNT	ANV. DATE	EXP. DATE	BILL CYC.	S/C	DISTRICT	NEXT BILL	MISC. DATA	U of M	ACTUAL UNITS

APPLY REMITTANCE			
ACTION	FUND SYMBOL	CTY.	AMOUNT
FILING FEE			
RENTAL			
UNEARNED			
REFUND			
TOTAL			
AMOUNT DUE			

Remarks:

BY: _____ DATE: _____

Lease in Escrow?
 KGS?
 Auto Escalates?
 Auto Renew?

Of Interest?
 Operating Rights?
 Operator
 Bond Filed?

FOR MMS USE ONLY		
BILLEE		FOREST REFUGE
NUMBER		
OCS SECTION		
CODE		

Return Document to:

Ralph D. Lewis Jr.
13215 N. 38 Ave
Phoenix, AZ 85029
(for LWD Properties LLC)
Telephone # (602) 9784611

For BLM Use Only

334443
7 x 5.00 = \$35.00

CHECK ONE

AFFIDAVIT OF PERFORMANCE OF ANNUAL WORK

Also fill in ITEMS 1 through 9 and the reverse side of this document.

NOTICE OF INTENTION TO HOLD

I intend to hold the claim(s) /site(s) listed on the reverse side of this document for the calendar year 19___. Also fill in ITEMS 1 through 4 and ITEM 9.

NOTICES OF INTENTION TO HOLD ARE FOR MILL SITES AND TUNNEL SITES OR FOR MINING CLAIMS WHEN ASSESSMENT WORK HAS NOT BEEN DONE, REGARDLESS OF WHETHER THE ANNUAL ASSESSMENT HAS BEEN SUSPENDED, DEFERRED, OR NOT YET ACCRUED. THE FILING OF A NOTICE OF INTENTION TO HOLD SHALL NOT RELIEVE THE OWNER OF COMPLYING WITH FEDERAL AND STATE LAWS PERTAINING TO THE PERFORMANCE OF ANNUAL ASSESSMENT WORK. NOTICES OF INTENTION TO HOLD FOR MILL SITES OR TUNNEL SITES NEED NOT BE COUNTY RECORDED. FOR MINING CLAIMS THE FORM FILED WITH BLM MUST BE IDENTICAL TO THE ONE THAT WAS OR WILL BE FILED WITH THE COUNTY.

Evidence of Annual Assessment Work or a Notice of Intention to Hold must be filed each calendar year following the calendar year in which the Claim/site was located.

ALL CLAIMS LISTED ON A SINGLE AFFIDAVIT MUST BE CONTIGUOUS.

- State of Arizona, County of Maricopa ss:
- I, (Name) Ralph D. Lewis Jr.
- Reside at (Address) 13215 N. 38 Ave
City Phoenix, County Maricopa, State AZ, Zip 85029

being duly sworn, deposes and says that he/she is a citizen of the United States, more than eighteen years of age, that all of the facts set forth in this affidavit/notice, subject to the provisions and penalties of 18 USC 1001 pertaining to the filing of false, fictitious, or fraudulent statements with the United States, are true and correct according to the best of my knowledge, information and belief.

- Owner's Name and Address (if not shown in items 1-3 above) CHECK HERE IF THIS IS A CHANGE OF ADDRESS
same as above - LWD Properties L.L.C

- That I am personally acquainted with the mining claim(s). The work and improvements were made by and at the expense of the owner(s) of said claim(s). Said contiguous group of claims, listed on the reverse side of this document, are situated in the Goldfield Mining District, Maricopa County, Arizona

- That between the dates starting at 12 o'clock noon on September 1, 19 98 and ending at 12 o'clock noon on September 1, 19 99 at least \$ 7000.00 dollars worth of work and improvements were done and performed upon said claim(s) or upon one or more of a contiguous group of claims for the benefit of all, or wholly or partly outside of a contiguous group of claims for the benefit of all, not including the location work.


- That the following persons were employed to perform the work and improvements described herein: Ralph D. Lewis Jr.

- That the work and improvements performed were: prospecting, mill construction road improvements and general mining

- Dated Aug 16, 99 Signature Ralph D Lewis Jr

SUBSCRIBED AND SWORN TO before me, a Notary Public, this 16 day of August 19 99 by Ralph D Lewis, Jr.

Notary Public Sally Eymann
MY COMMISSION EXPIRES 9-3-00



This form is for the purpose of complying with the laws of the United States Department of the Interior, Bureau of Land Management and the State of Arizona pertaining to assessment work and/or a notice of intention to hold. 30 USC 28, 43 CFR 3833.2, ARS 27-208. Subject to Paperwork Reduction Act and Privacy Act statements available at the BLM AZ State Office. The form is not copyrighted. It may be reproduced without restriction.

For BLM Use Only
ARIZONA
PHOENIX, ARIZONA

1999 AUG 16 P 2:08

RECEIVED
BLM AZ STATE OFFICE

VERIFIED
76
10-15-99

ENTERED INTO COMPUTER

83 8/19/99

If the claims/sites have consecutive BLM #'s and are in the same Township, Range and Section(s) they may be listed as follows:

SAMPLE 1-10 A MC 19640-49 Dkt/Pg # 1025/1-10 (or) 4N 20W 36
 RECORDING # 9106173-82

CLAIM/SITE NAME	SERIAL NUMBER	Dk/Pg or Recording # of ORIGINAL LOCATION NOTICE!	TWN SHP	RNG	SEC(S)
1. <u>Big Grin</u>	A MC <u>334443</u>	<u>95-0340565</u>	<u>2N</u>	<u>9E</u>	<u>19+30</u>
2. <u>Campo</u>	A MC <u>334444</u>	<u>95-0340566</u>	<u>2N</u>	<u>9E</u>	<u>19+30</u>
3. <u>Gold Strike No 4</u>	A MC <u>334448</u>	<u>95-0340570</u>	<u>2N</u>	<u>9E</u>	<u>19+30</u>
4. <u>Gold Strike No 7</u>	A MC <u>334449</u>	<u>95-0340571</u>	<u>2N</u>	<u>9E</u>	<u>19</u>
5. <u>Gold Strike No 8</u>	A MC <u>334450</u>	<u>95-0340572</u>	<u>2N</u>	<u>9E</u>	<u>19</u>
6. <u>Gold Strike No 9</u>	A MC <u>334451</u>	<u>95-0340573</u>	<u>2N</u>	<u>9E</u>	<u>19</u>
7. <u>Goled eagles Nest</u>	A MC <u>334445</u>	<u>95-0340567</u>	<u>2N</u>	<u>9E</u>	<u>19</u>
8. _____	A MC _____	_____	_____	_____	_____
9. _____	A MC _____	_____	_____	_____	_____
10. _____	A MC _____	_____	_____	_____	_____
11. _____	A MC _____	_____	_____	_____	_____
12. _____	A MC _____	_____	_____	_____	_____
13. _____	A MC _____	_____	_____	_____	_____
14. _____	A MC _____	_____	_____	_____	_____
15. _____	A MC _____	_____	_____	_____	_____
16. _____	A MC _____	_____	_____	_____	_____
17. _____	A MC _____	_____	_____	_____	_____
18. _____	A MC _____	_____	_____	_____	_____
19. _____	A MC _____	_____	_____	_____	_____
20. _____	A MC _____	_____	_____	_____	_____
21. _____	A MC _____	_____	_____	_____	_____
22. _____	A MC _____	_____	_____	_____	_____
23. _____	A MC _____	_____	_____	_____	_____
24. _____	A MC _____	_____	_____	_____	_____
25. _____	A MC _____	_____	_____	_____	_____
26. _____	A MC _____	_____	_____	_____	_____
27. _____	A MC _____	_____	_____	_____	_____
28. _____	A MC _____	_____	_____	_____	_____
29. _____	A MC _____	_____	_____	_____	_____
30. _____	A MC _____	_____	_____	_____	_____

FILE WITH: BUREAU OF LAND MANAGEMENT, 222 NORTH CENTRAL AVENUE, PHOENIX, AZ 85004-2203 and the respective county recorder, ON OR BEFORE DECEMBER 30th (NOT THE 31st). BLM REQUIRES A \$5.00 NONREFUNDABLE SERVICE CHARGE FOR EACH MINING CLAIM, MILL SITE OR TUNNEL SITE. ANNUAL FILLINGS THAT ARE NOT ACCOMPANIED BY PROPER SERVICE CHARGES WILL BE RETURNED WITHOUT FURTHER ACTION BY BLM.

UNITED STATES
DEPARTMENT OF THE INTERIOR
BUREAU OF LAND MANAGEMENT

RECEIPT AND ACCOUNTING ADVICE

NO. 2296588

CD/AZ

08/16/99

07

Subject:

~~CLAIM MAINTENANCE FEE 2000~~ POL

1 27 12

35.00

Applicant:

LWLD PROPERTIES LLC
13215 N 38TH AVE
PHX AZ 85029

CASH

Remitter:

Assignor:

LEASE MANAGEMENT DATA										<input type="checkbox"/> NEW	<input type="checkbox"/> UPDATE	<input type="checkbox"/> PAYMENT
ORIGINAL SERIAL NO.	ASG.	TYPE	ST.	CTY.	FUND SYMBOL			ACRES/UNITS	RATE			
AMC 334443 ET AL	(7)											
AMOUNT	ANV. DATE	EXP. DATE	BILL CYC.	S/C	DISTRICT	NEXT BILL	MISC. DATA	U of M	ACTUAL UNITS			
ASSIGNMENT SERIAL NO.	ASG.	TYPE	ST.	CTY.	FUND SYMBOL			ACRES/UNITS	RATE			
AMOUNT	ANV. DATE	EXP. DATE	BILL CYC.	S/C	DISTRICT	NEXT BILL	MISC. DATA	U of M	ACTUAL UNITS			
APPLY REMITTANCE				Remarks:								
ACTION	FUND SYMBOL	CTY.	AMOUNT									
FILING FEE												
RENTAL												
UNEARNED												
REFUND												
TOTAL												
AMOUNT DUE												
<input type="checkbox"/> Lease in Escrow? <input type="checkbox"/> KGS? <input type="checkbox"/> Auto Escalates? <input type="checkbox"/> Auto Renew?				Of Interest? Operating Rights? Operator Bond Filed?								
				FOR MMS USE ONLY								
				BILLEE			FOREST REFUGE					
				NUMBER								
				OCS SECTION								
				CODE								

3419
342138
348626

~~33443~~
341959
348615
348619
335141
342142

~~334443~~

AZ-3850-1 (July 1992)

Return Document to:

LWLD PROPERTIES LLC
Ralph D. Lewis, Jr
13215 N. 38 Ave
Phoenix AZ 85029
Telephone # (602)- 978 4611

For BLM Use Only

7 Claims
S. 00
\$35.00 Total
kc

CHECK ONE

AFFIDAVIT OF PERFORMANCE OF ANNUAL WORK

Also fill in ITEMS 1 through 9 and the reverse side of this document.

NOTICE OF INTENTION TO HOLD

I intend to hold the claim(s) /site(s) listed on the reverse side of this document for the calendar year 19___. Also fill in ITEMS 1 through 4 and ITEM 9.

NOTICES OF INTENTION TO HOLD ARE FOR MILL SITES AND TUNNEL SITES OR FOR MINING CLAIMS WHEN ASSESSMENT WORK HAS NOT BEEN DONE, REGARDLESS OF WHETHER THE ANNUAL ASSESSMENT HAS BEEN SUSPENDED, DEFERRED, OR NOT YET ACCRUED. THE FILING OF A NOTICE OF INTENTION TO HOLD SHALL NOT RELIEVE THE OWNER OF COMPLYING WITH FEDERAL AND STATE LAWS PERTAINING TO THE PERFORMANCE OF ANNUAL ASSESSMENT WORK. NOTICES OF INTENTION TO HOLD FOR MILL SITES OR TUNNEL SITES NEED NOT BE COUNTY RECORDED. FOR MINING CLAIMS THE FORM FILED WITH BLM MUST BE IDENTICAL TO THE ONE THAT WAS OR WILL BE FILED WITH THE COUNTY.

Evidence of Annual Assessment Work or a Notice of Intention to Hold must be filed each calendar year following the calendar year in which the Claim/site was located.

ALL CLAIMS LISTED ON A SINGLE AFFIDAVIT MUST BE CONTIGUOUS.

1. State of Arizona, County of Maricopa ss:
2. I, (Name) Ralph D. Lewis, Jr
3. Reside at (Address) 13215 N. 38 Ave
City Phoenix, County Maricopa, State AZ, Zip 85029

being duly sworn, deposes and says that he/she is a citizen of the United States, more than eighteen years of age, that all of the facts set forth in this affidavit/notice, subject to the provisions and penalties of 18 USC 1001 pertaining to the filing of false, fictitious, or fraudulent statements with the United States, are true and correct according to the best of my knowledge, information and belief.

4. Owner's Name and Address (If not shown in items 1-3 above) CHECK HERE IF THIS IS A CHANGE OF ADDRESS
Same as above


5. That I am personally acquainted with the mining claim(s). The work and improvements were made by and at the expense of the owner(s) of said claim(s). Said contiguous group of claims, listed on the reverse side of this document, are situated in the Goldfield Mining District, Maricopa County, Arizona

6. That between the dates starting at 12 o'clock noon on September 1, 19 97 and ending at 12 o'clock noon on September 1, 19 98 at least \$ 4000.00 dollars worth of work and improvements were done and performed upon said claim(s) or upon one or more of a contiguous group of claims for the benefit of all, or wholly or partly outside of a contiguous group of claims for the benefit of all, not including the location work.

7. That the following persons were employed to perform the work and improvements described herein: Ralph D. Lewis, Jr.

8. That the work and improvements performed were: prospecting, mill construction, road improvements and general mining.

9. Dated Aug 8 1998, Signature Ralph D Lewis
SUBSCRIBED AND SWORN to before me, a Notary Public, this 8 day of August, 19 98
by Ralph D. Lewis
Notary Public Roger C. Decker
MY COMMISSION EXPIRES 10-30-2001



This form is for the purpose of complying with the laws of the United States Department of the Interior, Bureau of Land Management and the State of Arizona pertaining to assessment work and/or a notice of intention to hold. 30 USC 28, 43 CFR 3833.2, ARS 27-208. Subject to Paperwork Reduction Act and Privacy Act statements available at the BLM AZ State Office. The form is not copyrighted. It may be reproduced without restriction.

VERIFIED
8/26/98

FOR BLM Use Only
1998 AUG 19 P 10
RECEIVED
BLM AZ STATE OFFICE
DM 8/26/98
ENTERED IN COMPUTER

If the claims/sites have consecutive BLM #'s and are in the same Township, Range and Section(s) they may be listed as follows:

SAMPLE 1-10 A MC 19640-49 Dkt/Pg # 1025/1-10 (or) 4N 20W 36
 RECORDING # 9106173-82

CLAIM/SITE NAME	SERIAL NUMBER	Dkt/Pg or Recording # of ORIGINAL LOCATION NOTICE!	TWN SHP	RNG	SEC(S)
1. <u>Big Grin</u>	A MC <u>334443</u>	<u>95-0340565</u>	<u>2N</u>	<u>9E</u>	<u>19 & 30</u>
2. <u>Campo</u>	A MC <u>334444</u>	<u>95-0340566</u>	<u>2N</u>	<u>9E</u>	<u>19 & 30</u>
3. <u>Gold Strike No 4</u>	A MC <u>334448</u>	<u>95-0340570</u>	<u>2N</u>	<u>9E</u>	<u>19 & 30</u>
4. <u>Gold Strike No 7</u>	A MC <u>334449</u>	<u>95-0340571</u>	<u>2N</u>	<u>9E</u>	<u>19</u>
5. <u>Gold Strike No 8</u>	A MC <u>334450</u>	<u>95-0340572</u>	<u>2N</u>	<u>9E</u>	<u>19</u>
6. <u>Gold Strike No 9</u>	A MC <u>334451</u>	<u>95-0340573</u>	<u>2N</u>	<u>9E</u>	<u>19</u>
7. <u>Goled eagles Nest</u>	A MC <u>334445</u>	<u>95-0340567</u>	<u>2N</u>	<u>9E</u>	<u>19</u>
8. _____	A MC _____	_____	_____	_____	_____
9. _____	A MC _____	_____	_____	_____	_____
10. _____	A MC _____	_____	_____	_____	_____
11. _____	A MC _____	_____	_____	_____	_____
12. _____	A MC _____	_____	_____	_____	_____
13. _____	A MC _____	_____	_____	_____	_____
14. _____	A MC _____	_____	_____	_____	_____
15. _____	A MC _____	_____	_____	_____	_____
16. _____	A MC _____	_____	_____	_____	_____
17. _____	A MC _____	_____	_____	_____	_____
18. _____	A MC _____	_____	_____	_____	_____
19. _____	A MC _____	_____	_____	_____	_____
20. _____	A MC _____	_____	_____	_____	_____
21. _____	A MC _____	_____	_____	_____	_____
22. _____	A MC _____	_____	_____	_____	_____
23. _____	A MC _____	_____	_____	_____	_____
24. _____	A MC _____	_____	_____	_____	_____
25. _____	A MC _____	_____	_____	_____	_____
26. _____	A MC _____	_____	_____	_____	_____
27. _____	A MC _____	_____	_____	_____	_____
28. _____	A MC _____	_____	_____	_____	_____
29. _____	A MC _____	_____	_____	_____	_____
30. _____	A MC _____	_____	_____	_____	_____

FILE WITH: Bureau of Land Management, 3707 North 7th Street, P. O. Box 16563, Phoenix, Arizona 85011 and the respective county recorder, ON OR BEFORE DECEMBER 30th (NOT THE 31st). BLM REQUIRES A \$5.00 NONREFUNDABLE SERVICE CHARGE FOR EACH MINING CLAIM, MILL SITE OR TUNNEL SITE. ANNUAL FILINGS THAT ARE NOT ACCOMPANIED BY PROPER SERVICE CHARGES WILL BE RETURNED WITHOUT FURTHER ACTION BY BLM.

Return Document to:

For BLM Use Only

AZ-3850-1 (July 1992)

LWLD Properties LLC
Ralph D. Lewis, Jr.
13215 N. 38 Ave
Phoenix, AZ 85029
Telephone # (602) 978 4611

3 Claims
S. ¹⁰ / ₁₀
175. ¹⁰ / ₁₀ Total
KC

CHECK ONE

AFFIDAVIT OF PERFORMANCE OF ANNUAL WORK

Also fill in ITEMS 1 through 9 and the reverse side of this document.

NOTICE OF INTENTION TO HOLD

I intend to hold the claim(s) /site(s) listed on the reverse side of this document for the calendar year 19___. Also fill in ITEMS 1 through 4 and ITEM 9.

NOTICES OF INTENTION TO HOLD ARE FOR MILL SITES AND TUNNEL SITES OR FOR MINING CLAIMS WHEN ASSESSMENT WORK HAS NOT BEEN DONE, REGARDLESS OF WHETHER THE ANNUAL ASSESSMENT HAS BEEN SUSPENDED, DEFERRED, OR NOT YET ACCRUED. THE FILING OF A NOTICE OF INTENTION TO HOLD SHALL NOT RELIEVE THE OWNER OF COMPLYING WITH FEDERAL AND STATE LAWS PERTAINING TO THE PERFORMANCE OF ANNUAL ASSESSMENT WORK. NOTICES OF INTENTION TO HOLD FOR MILL SITES OR TUNNEL SITES NEED NOT BE COUNTY RECORDED. FOR MINING CLAIMS THE FORM FILED WITH BLM MUST BE IDENTICAL TO THE ONE THAT WAS OR WILL BE FILED WITH THE COUNTY.

Evidence of Annual Assessment Work or a Notice of Intention to Hold must be filed each calendar year following the calendar year in which the Claim/site was located.

ALL CLAIMS LISTED ON A SINGLE AFFIDAVIT MUST BE CONTIGUOUS.

1. State of Arizona, County of Maricopa ss:
2. I, (Name) Ralph D. Lewis, Jr.
3. Reside at (Address) 13215 N. 38 Ave
City Phoenix, County Maricopa, State AZ, Zip 85029

being duly sworn, deposes and says that he/she is a citizen of the United States, more than eighteen years of age, that all of the facts set forth in this affidavit/notice, subject to the provisions and penalties of 18 USC 1001 pertaining to the filing of false, fictitious, or fraudulent statements with the United States, are true and correct according to the best of my knowledge, information and belief.

4. Owner's Name and Address (if not shown in items 1-3 above) CHECK HERE IF THIS IS A CHANGE OF ADDRESS
Same

5. That I am personally acquainted with the mining claim(s). The work and improvements were made by and at the expense of the owner(s) of said claim(s). Said contiguous group of claims, listed on the reverse side of this document, are situated in the Goldfield Mining District, Maricopa County, Arizona

6. That between the dates starting at 12 o'clock noon on September 1, 19 97 and ending at 12 o'clock noon on September 1, 19 98 at least \$ 1000.00 dollars worth of work and improvements were done and performed upon said claim(s) or upon one or more of a contiguous group of claims for the benefit of all, or wholly or partly outside of a contiguous group of claims for the benefit of all, not including the location work.

7. That the following persons were employed to perform the work and improvements described herein: Ralph D. Lewis, Jr.

8. That the work and improvements performed were: prospecting, mill construction, road improvements and general mining

9. Dated Aug 8, 1998 Signature Ralph D Lewis Jr.
SUBSCRIBED AND SWORN TO before me, a Notary Public, this 8 day of August 19 98
by Ralph D. Lewis Jr.

Notary Public Roger C. Decker
MY COMMISSION EXPIRES 10-30-2001
OFFICIAL SEAL
ROGER C. DECKER
NOTARY PUBLIC-ARIZONA
MARICOPA COUNTY
My Comm. Expires Oct. 30, 2001

This form is for the purpose of complying with the laws of the United States Department of the Interior, Bureau of Land Management and the State of Arizona pertaining to assessment work and/or a notice of intention to hold. 30 USC 28, 43 CFR 3833.2, ARS 27-208. Subject to Paperwork Reduction Act and Privacy Act statements available at the BLM AZ State Office. The form is not copyrighted. It may be reproduced without restriction.

VERIFIED
2 8/26/98

For BLM Use Only
1998 AUG 19 P 4:10
RECEIVED
BLM AZ STATE OFFICE
ENTERED IN COMPL
8/26/98

If the claims/sites have consecutive BLM #'s and are in the same Township, Range and Section(s) they may be listed as follows:

SAMPLE 1-10 A MC 19640-49 Dkt/Pg # 1025/1-10 (or) 4N 20W 36
 RECORDING # 9106173-82

CLAIM/SITE NAME	SERIAL NUMBER	Dkt/Pg or Recording # of ORIGINAL LOCATION NOTICE!	TWN SHP	RNG	SEC(S)
1. Gold Strike No 2	A MC 334446	95-0340568	2N	9E	19 & 30
2. Gold Strike No 3	A MC 334447	95-0340569	2N	9E	30
3. Trace Amegoes No 4	A MC 334452	95-0340574	2N	9E	30
4.	A MC				
5.	A MC				
6.	A MC				
7.	A MC				
8.	A MC				
9.	A MC				
10.	A MC				
11.	A MC				
12.	A MC				
13.	A MC				
14.	A MC				
15.	A MC				
16.	A MC				
17.	A MC				
18.	A MC				
19.	A MC				
20.	A MC				
21.	A MC				
22.	A MC				
23.	A MC				
24.	A MC				
25.	A MC				
26.	A MC				
27.	A MC				
28.	A MC				
29.	A MC				
30.	A MC				

FILE WITH: Bureau of Land Management, 3707 North 7th Street, P. O. Box 16563, Phoenix, Arizona 85011 and the respective county recorder, ON OR BEFORE DECEMBER 30th (NOT THE 31st). BLM REQUIRES A \$5.00 NONREFUNDABLE SERVICE CHARGE FOR EACH MINING CLAIM, MILL SITE OR TUNNEL SITE. ANNUAL FILINGS THAT ARE NOT ACCOMPANIED BY PROPER SERVICE CHARGES WILL BE RETURNED WITHOUT FURTHER ACTION BY BLM.

Return Document to:

For BLM Use Only

AZ-3850-1 (July 1992)

ROGER DECKER
30 W. First St
Mesa, Az 85201

5 Claims
5.00
25.00 Total
EC

Telephone # (602)-461-5303

AFFIDAVIT OF PERFORMANCE OF ANNUAL WORK
 Also fill in ITEMS 1 through 9 and the reverse side of this document.

CHECK ONE

NOTICE OF INTENTION TO HOLD

I intend to hold the claim(s) /site(s) listed on the reverse side of this document for the calendar year 19____. Also fill in ITEMS 1 through 4 and ITEM 9.

NOTICES OF INTENTION TO HOLD ARE FOR MILL SITES AND TUNNEL SITES OR FOR MINING CLAIMS WHEN ASSESSMENT WORK HAS NOT BEEN DONE, REGARDLESS OF WHETHER THE ANNUAL ASSESSMENT HAS BEEN SUSPENDED, DEFERRED, OR NOT YET ACCRUED. THE FILING OF A NOTICE OF INTENTION TO HOLD SHALL NOT RELIEVE THE OWNER OF COMPLYING WITH FEDERAL AND STATE LAWS PERTAINING TO THE PERFORMANCE OF ANNUAL ASSESSMENT WORK. NOTICES OF INTENTION TO HOLD FOR MILL SITES OR TUNNEL SITES NEED NOT BE COUNTY RECORDED. FOR MINING CLAIMS THE FORM FILED WITH BLM MUST BE IDENTICAL TO THE ONE THAT WAS OR WILL BE FILED WITH THE COUNTY.

Evidence of Annual Assessment Work or a Notice of Intention to Hold must be filed each calendar year following the calendar year in which the Claim/site was located.

ALL CLAIMS LISTED ON A SINGLE AFFIDAVIT MUST BE CONTIGUOUS.

1. State of Arizona, County of Maricopa ss:
2. I, (Name) Tim H. McDaniels
3. Reside at (Address) 2948 N Highway 88
 City Apache Junction, County Maricopa, State Az, Zip 85220

being duly sworn, deposes and says that he/she is a citizen of the United States, more than eighteen years of age, that all of the facts set forth in this affidavit/notice, subject to the provisions and penalties of 18 USC 1001 pertaining to the filing of false, fictitious, or fraudulent statements with the United States, are true and correct according to the best of my knowledge, information and belief.

4. Owner's Name and Address (If not shown in items 1-3 above) CHECK HERE IF THIS IS A CHANGE OF ADDRESS
Same

5. That I am personally acquainted with the mining claim(s). The work and improvements were made by and at the expense of the owner(s) of said claim(s). Said contiguous group of claims, listed on the reverse side of this document, are situated in the Goldfield Mining District, Maricopa County, Arizona

6. That between the dates starting at 12 o'clock noon on September 1, 19 97 and ending at 12 o'clock noon on September 1, 19 98 at least \$ 600.00 dollars worth of work and improvements were done and performed upon said claim(s) or upon one or more of a contiguous group of claims for the benefit of all, or wholly or partly outside of a contiguous group of claims for the benefit of all, not including the location work.

7. That the following persons were employed to perform the work and improvements described herein: Tim H. McDaniels

8. That the work and improvements performed were: general mining, prospecting, road improvements, mill construction

9. Dated Aug 11, 1998 Signature [Signature]
 SUBSCRIBED AND SWORN TO before me a Notary Public in and for the State of Arizona on this 11 day of August 19 98
 by Tim H. McDaniels ROGER C. DECKER
 Notary Public NOTARY PUBLIC ARIZONA
 MY COMMISSION EXPIRES 10-30-01 MARICOPA COUNTY
 My Comm. Expires Oct. 30, 2001

For BLM Use Only
 PHOENIX ARIZONA
 01 : P 19 98
 RECEIVED
 BLM AZ STATE OFFICE

This form is for the purpose of complying with the laws of the United States Department of the Interior, Bureau of Land Management and the State of Arizona pertaining to assessment work and/or a notice of intention to hold. 30 USC 28, 43 CFR 3833.2, ARS 27-208. Subject to Paperwork Reduction Act and Privacy Act statements available at the BLM AZ State Office. The form is not copyrighted. It may be reproduced without restriction.

ENTERED IN COMPUTER
AM 8/26/98
 VERIFIED
8/26/98

If the claims/sites have consecutive BLM #'s and are in the same Township, Range and Section(s) they may be listed as follows:

SAMPLE 1-10		A MC 19640-49	Dkt/Pg # 1025/1-10 (or)	4N	20W	36
			RECORDING # 9106173-82			
CLAIM/SITE NAME	SERIAL NUMBER	Dkt/Pg or Recording # of ORIGINAL LOCATION	NOTICE#	TWN SHP	RNG	SEC(S)
1. Willow Springs No 1	A MC 341959	96-0830622		2N	9E	18,19
2. Willow Springs No 2	A MC 341960	96-0830623		2N	9E	18,19
3. Willow Springs No 3	A MC 341961	96-0830624		2N	9E	18,19
4. Willow Springs No 4	A MC 341962	96-0830625		2N	9E+8E	18,19
5. Willow Springs No 5	A MC 341963	96-0830626		2N	9E	18,19
6.	A MC					
7.	A MC					
8.	A MC					
9.	A MC					
10.	A MC					
11.	A MC					
12.	A MC					
13.	A MC					
14.	A MC					
15.	A MC					
16.	A MC					
17.	A MC					
18.	A MC					
19.	A MC					
20.	A MC					
21.	A MC					
22.	A MC					
23.	A MC					
24.	A MC					
25.	A MC					
26.	A MC					
27.	A MC					
28.	A MC					
29.	A MC					
30.	A MC					

FILE WITH: Bureau of Land Management, 3707 North 7th Street, P. O. Box 16563, Phoenix, Arizona 85011 and the respective county recorder, ON OR BEFORE DECEMBER 30th (NOT THE 31st). BLM REQUIRES A \$5.00 NONREFUNDABLE SERVICE CHARGE FOR EACH MINING CLAIM, MILL SITE OR TUNNEL SITE. ANNUAL FILINGS THAT ARE NOT ACCOMPANIED BY PROPER SERVICE CHARGES WILL BE RETURNED WITHOUT FURTHER ACTION BY BLM.

Return Document to:

For BLM Use Only

AZ-3850-1 (July 1992)

ROGER DECKER
30 W. FIRST ST.
MEJA, AZ 85201

4 Claims
S. Decker
\$20.00 Total

Telephone # (602)-461-5300

AFFIDAVIT OF PERFORMANCE OF ANNUAL WORK
Also fill in ITEMS 1 through 9 and the reverse side of this document.

NOTICE OF INTENTION TO HOLD
I intend to hold the claim(s) /site(s) listed on the reverse side of this document for the calendar year 19___. Also fill in ITEMS 1 through 4 and ITEM 9.

NOTICES OF INTENTION TO HOLD ARE FOR MILL SITES AND TUNNEL SITES OR FOR MINING CLAIMS WHEN ASSESSMENT WORK HAS NOT BEEN DONE, REGARDLESS OF WHETHER THE ANNUAL ASSESSMENT HAS BEEN SUSPENDED, DEFERRED, OR NOT YET ACCRUED. THE FILING OF A NOTICE OF INTENTION TO HOLD SHALL NOT RELIEVE THE OWNER OF COMPLYING WITH FEDERAL AND STATE LAWS PERTAINING TO THE PERFORMANCE OF ANNUAL ASSESSMENT WORK. NOTICES OF INTENTION TO HOLD FOR MILL SITES OR TUNNEL SITES NEED NOT BE COUNTY RECORDED. FOR MINING CLAIMS THE FORM FILED WITH BLM MUST BE IDENTICAL TO THE ONE THAT WAS OR WILL BE FILED WITH THE COUNTY.

Evidence of Annual Assessment Work or a Notice of Intention to Hold must be filed each calendar year following the calendar year in which the Claim/site was located.

ALL CLAIMS LISTED ON A SINGLE AFFIDAVIT MUST BE CONTIGUOUS.

1. State of Arizona, County of MARICOPA ss:
2. I, (Name) ROGER C. DECKER
3. Reside at (Address) 1434 N. HARRIS
City MEJA, County MARICOPA, State AZ, Zip 85209

being duly sworn, deposes and says that he/she is a citizen of the United States, more than eighteen years of age, that all of the facts set forth in this affidavit/notice, subject to the provisions and penalties of 18 USC 1001 pertaining to the filing of false, fictitious, or fraudulent statements with the United States, are true and correct according to the best of my knowledge, information and belief.

4. Owner's Name and Address (If not shown in items 1-3 above) CHECK HERE IF THIS IS A CHANGE OF ADDRESS
same

5. That I am personally acquainted with the mining claim(s). The work and improvements were made by and at the expense of the owner(s) of said claim(s). Said contiguous group of claims, listed on the reverse side of this document, are situated in the Soldfield Mining District, Maricopa County, Arizona

6. That between the dates starting at 12 o'clock noon on September 1, 19 97 and ending at 12 o'clock noon on September 1, 19 98 at least \$ 500 dollars worth of work and improvements were done and performed upon said claim(s) or upon one or more of a contiguous group of claims for the benefit of all, or wholly or partly outside of a contiguous group of claims for the benefit of all, not including the location work.

7. That the following persons were employed to perform the work and improvements described herein: Ralph D. Lewis

8. That the work and improvements performed were: General Mining, Road Improvements, Mill construction, prospecting.

9. Dated Aug 13, 1998, Signature Roger C. Decker
SUBSCRIBED AND SWORN TO before me, a Notary Public, this 13th day of August 19 98
by ROGER C. DECKER

Notary Public [Signature]
MY COMMISSION EXPIRES _____
OFFICIAL SEAL
KERI S. MAUGHAN
NOTARY PUBLIC-ARIZONA
MARICOPA COUNTY
My Comm. Expires Oct. 3, 2000

This form is for the purpose of complying with the laws of the United States Department of the Interior, Bureau of Land Management and the State of Arizona pertaining to assessment work and/or a notice of intention to hold. 30 USC 28, 43 CFR 3833.2, ARS 27-208. Subject to Paperwork Reduction Act and Privacy Act statements available at the BLM AZ State Office. The form is not copyrighted. It may be reproduced without restriction.

BLM USE ONLY
1998 AUG 19 P 10
RECEIVED
BLM AZ STATE OFFICE
ENTERED IN COMPUTER
DM 8/26/98

VERIFIED
8/26/98

If the claims/sites have consecutive BLM #'s and are in the same Township, Range and Section(s) they may be listed as follows:

SAMPLE 1-10 A MC 19640-49 Dkt/Pg # 1025/1-10 (or) 4N 20W 36
 RECORDING # 9106173-82

CLAIM/SITE NAME	SERIAL NUMBER	Dkt/Pg or Recording # of ORIGINAL LOCATION NOTICE!	TWN SHP	RNG	SEC(S)
1. <u>Jaxlina No 1</u>	<u>A MC 348615</u>	<u>97-0838659</u>	<u>2N</u>	<u>8E-9E</u>	<u>24, 19</u>
2. <u>Jaxlina No 2</u>	<u>A MC 348616</u>	<u>97-0838660</u>	<u>2N</u>	<u>8E, 9E</u>	<u>24, 19</u>
3. <u>Goldangle Nugget # 2</u>	<u>A MC 348617</u>	<u>97-0838661</u>	<u>2N</u>	<u>9E</u>	<u>19</u>
4. <u>Goldangle Nugget # 3</u>	<u>A MC 348618</u>	<u>97-0838662</u>	<u>2N</u>	<u>9E</u>	<u>19</u>
5.	A MC				
6.	A MC				
7.	A MC				
8.	A MC				
9.	A MC				
10.	A MC				
11.	A MC				
12.	A MC				
13.	A MC				
14.	A MC				
15.	A MC				
16.	A MC				
17.	A MC				
18.	A MC				
19.	A MC				
20.	A MC				
21.	A MC				
22.	A MC				
23.	A MC				
24.	A MC				
25.	A MC				
26.	A MC				
27.	A MC				
28.	A MC				
29.	A MC				
30.	A MC				

FILE WITH: Bureau of Land Management, 3707 North 7th Street, P. O. Box 16563, Phoenix, Arizona 85011 and the respective county recorder, ON OR BEFORE DECEMBER 30th (NOT THE 31st). BLM REQUIRES A \$5.00 NONREFUNDABLE SERVICE CHARGE FOR EACH MINING CLAIM, MILL SITE OR TUNNEL SITE. ANNUAL FILINGS THAT ARE NOT ACCOMPANIED BY PROPER SERVICE CHARGES WILL BE RETURNED WITHOUT FURTHER ACTION BY BLM.

Return Document to:

Aaron Timothy Lewis
2617 Pebblegold
Henderson, Nevada 89014

For BLM Use Only

4 Claims
5.00
500.00 Total
1cc

Telephone # (702) 270-2804

AFFIDAVIT OF PERFORMANCE OF ANNUAL WORK

Also fill in ITEMS 1 through 9 and the reverse side of this document.

CHECK ONE

NOTICE OF INTENTION TO HOLD

I intend to hold the claim(s) /site(s) listed on the reverse side of this document for the calendar year 19___. Also fill in ITEMS 1 through 4 and ITEM 9.

NOTICES OF INTENTION TO HOLD ARE FOR MILL SITES AND TUNNEL SITES OR FOR MINING CLAIMS WHEN ASSESSMENT WORK HAS NOT BEEN DONE, REGARDLESS OF WHETHER THE ANNUAL ASSESSMENT HAS BEEN SUSPENDED, DEFERRED, OR NOT YET ACCRUED. THE FILING OF A NOTICE OF INTENTION TO HOLD SHALL NOT RELIEVE THE OWNER OF COMPLYING WITH FEDERAL AND STATE LAWS PERTAINING TO THE PERFORMANCE OF ANNUAL ASSESSMENT WORK. NOTICES OF INTENTION TO HOLD FOR MILL SITES OR TUNNEL SITES NEED NOT BE COUNTY RECORDED. FOR MINING CLAIMS THE FORM FILED WITH BLM MUST BE IDENTICAL TO THE ONE THAT WAS OR WILL BE FILED WITH THE COUNTY.

Evidence of Annual Assessment Work or a Notice of Intention to Hold must be filed each calendar year following the calendar year in which the Claim/site was located.

ALL CLAIMS LISTED ON A SINGLE AFFIDAVIT MUST BE CONTIGUOUS.

1. State of Arizona, County of Maricopa ss:
2. I, (Name) Aaron Timothy Lewis
3. Reside at (Address) 2617 Pebblegold
City Henderson, County Clark, State Nevada, Zip 89014

being duly sworn, deposes and says that he/she is a citizen of the United States, more than eighteen years of age, that all of the facts set forth in this affidavit/notice, subject to the provisions and penalties of 18 USC 1001 pertaining to the filing of false, fictitious, or fraudulent statements with the United States, are true and correct according to the best of my knowledge, information and belief.

4. Owner's Name and Address (If not shown in items 1-3 above) CHECK HERE IF THIS IS A CHANGE OF ADDRESS
same as above

5. That I am personally acquainted with the mining claim(s). The work and improvements were made by and at the expense of the owner(s) of said claim(s). Said contiguous group of claims, listed on the reverse side of this document, are situated in the Goldfield Mining District, Maricopa County, Arizona

6. That between the dates starting at 12 o'clock noon on September 1, 19 97 and ending at 12 o'clock noon on September 1, 19 98 at least \$ 600.00 dollars worth of work and improvements were done and performed upon said claim(s) or upon one or more of a contiguous group of claims for the benefit of all, or wholly or partly outside of a contiguous group of claims for the benefit of all, not including the location work.

7. That the following persons were employed to perform the work and improvements described herein: Aaron Timothy Lewis

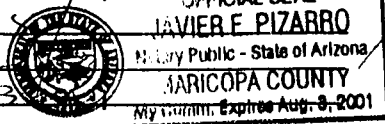
8. That the work and improvements performed were: general mining, road improvements and mill construction

9. Dated 7/19/98, Signature [Signature]

SUBSCRIBED AND SWORN TO before me, a Notary Public, this 19th day of July, 1998

by Aaron Timothy Lewis
Notary Public

MY COMMISSION EXPIRES 8-3-2001



FOR BLM Use Only

11 4 P 19 98

RECEIVED B.L.M. AZ STATE OFFICE

This form is for the purpose of complying with the laws of the United States Department of the Interior, Bureau of Land Management and the State of Arizona pertaining to assessment work and/or a notice of intention to hold. 30 USC 28, 43 CFR 3833.2, ARS 27-208. Subject to Paperwork Reduction Act and Privacy Act statements available at the BLM AZ State Office. The form is not copyrighted. It may be reproduced without restriction.

ENTERED IN COMPUTER

20M 8/26/98

VERIFIED

8/26/98

2016

If the claims/sites have consecutive BLM #'s and are in the same Township, Range and Section(s) they may be listed as follows:

SAMPLE 1-10 A MC 19640-49 Dkt/Pg # 1025/1-10 (or) 4N 20W 36
RECORDING # 9106173-82

CLAIM/SITE NAME	SERIAL NUMBER	Dkt/Pg or Recording # of ORIGINAL LOCATION NOTICE!	TWN SHP	RNG	SEC(S)
1. Golden Eye No 1	A MC 348619	97-0838593	2N	9E	19
2. Golden Eye No 2	A MC 348620	97-0838594	2N	9E	19
3. Golden Eye No 3	A MC 348621	97-0838595	2N	8E-9E	19 & 24
4. Golden Eye No 4	A MC 348622	97-0838596	2N	9E-8E	19
5.	A MC				
6.	A MC				
7.	A MC				
8.	A MC				
9.	A MC				
10.	A MC				
11.	A MC				
12.	A MC				
13.	A MC				
14.	A MC				
15.	A MC				
16.	A MC				
17.	A MC				
18.	A MC				
19.	A MC				
20.	A MC				
21.	A MC				
22.	A MC				
23.	A MC				
24.	A MC				
25.	A MC				
26.	A MC				
27.	A MC				
28.	A MC				
29.	A MC				
30.	A MC				

FILE WITH: Bureau of Land Management, 3707 North 7th Street, P. O. Box 16563, Phoenix, Arizona 85011 and the respective county recorder, ON OR BEFORE DECEMBER 30th (NOT THE 31st). BLM REQUIRES A \$5.00 NONREFUNDABLE SERVICE CHARGE FOR EACH MINING CLAIM, MILL SITE OR TUNNEL SITE. ANNUAL FILINGS THAT ARE NOT ACCOMPANIED BY PROPER SERVICE CHARGES WILL BE RETURNED WITHOUT FURTHER ACTION BY BLM.

Return Document to:

ROGER DECKER esq.
30 W. First St
Mesa, Az 85201

For BLM Use Only

AZ-3850-1 (July 1992)

5 Claims
S. Fee
\$25.00 Total
kc

Telephone # ()-

CHECK ONE

AFFIDAVIT OF PERFORMANCE OF ANNUAL WORK

Also fill in ITEMS 1 through 9 and the reverse side of this document.

NOTICE OF INTENTION TO HOLD

I intend to hold the claim(s) /site(s) listed on the reverse side of this document for the calendar year 19___. Also fill in ITEMS 1 through 4 and ITEM 9.

NOTICES OF INTENTION TO HOLD ARE FOR MILL SITES AND TUNNEL SITES OR FOR MINING CLAIMS WHEN ASSESSMENT WORK HAS NOT BEEN DONE, REGARDLESS OF WHETHER THE ANNUAL ASSESSMENT HAS BEEN SUSPENDED, DEFERRED, OR NOT YET ACCRUED. THE FILING OF A NOTICE OF INTENTION TO HOLD SHALL NOT RELIEVE THE OWNER OF COMPLYING WITH FEDERAL AND STATE LAWS PERTAINING TO THE PERFORMANCE OF ANNUAL ASSESSMENT WORK. NOTICES OF INTENTION TO HOLD FOR MILL SITES OR TUNNEL SITES NEED NOT BE COUNTY RECORDED. FOR MINING CLAIMS THE FORM FILED WITH BLM MUST BE IDENTICAL TO THE ONE THAT WAS OR WILL BE FILED WITH THE COUNTY.

Evidence of Annual Assessment Work or a Notice of Intention to Hold must be filed each calendar year following the calendar year in which the Claim/site was located.

ALL CLAIMS LISTED ON A SINGLE AFFIDAVIT MUST BE CONTIGUOUS.

1. State of Arizona, County of Mavicopa ss:
2. I, (Name) Dennis Lambson
3. Reside at (Address) 1846 E. Glencove
City Mesa, County Mavicopa, State AZ, Zip 85203

being duly sworn, deposes and says that he/she is a citizen of the United States, more than eighteen years of age, that all of the facts set forth in this affidavit/notice, subject to the provisions and penalties of 18 USC 1001 pertaining to the filing of false, fictitious, or fraudulent statements with the United States, are true and correct according to the best of my knowledge, information and belief.

4. Owner's Name and Address (If not shown in items 1-3 above) CHECK HERE IF THIS IS A CHANGE OF ADDRESS
same

5. That I am personally acquainted with the mining claim(s). The work and improvements were made by and at the expense of the owner(s) of said claim(s). Said contiguous group of claims, listed on the reverse side of this document, are situated in the Goldfield Mining District, Mavicopa County, Arizona

6. That between the dates starting at 12 o'clock noon on September 1, 19 97 and ending at 12 o'clock noon on September 1, 19 98 at least \$ 600.00 dollars worth of work and improvements were done and performed upon said claim(s) or upon one or more of a contiguous group of claims for the benefit of all, or wholly or partly outside of a contiguous group of claims for the benefit of all, not including the location work.

7. That the following persons were employed to perform the work and improvements described herein: Ralph D. Lewis

8. That the work and improvements performed were: General mining, prospecting, road improvements and mill construction.

9. Dated 8/8/98 Signature Dennis Lambson
 SUBSCRIBED AND SWORN TO before me, a Notary Public, this 8 day of August 19 98
 by Dennis Lambson
 Notary Public ROGER C. DECKER
 MY COMMISSION EXPIRES 10-30-2001
 NOTARY PUBLIC, ARIZONA
 MARIKOPA COUNTY
 My Comm. Expires Oct. 30, 2001

For BLM Use Only
 PHOENIX, ARIZONA
 11:41 PM 19 AUG 1998
 RECEIVED
 B.L.M. AZ STATE OFFICE
 ENTERED IN COMPUTER
 8/26/98

This form is for the purpose of complying with the laws of the United States Department of the Interior, Bureau of Land Management and the State of Arizona pertaining to assessment work and/or a notice of intention to hold. 30 USC 28, 43 CFR 3833.2, ARS 27-208. Subject to Paperwork Reduction Act and Privacy Act statements available at the BLM AZ State Office. The form is not copyrighted. It may be reproduced without restriction.

VERIFIED

If the claims/sites have consecutive BLM #'s and are in the same Township, Range and Section(s) they may be listed as follows:

SAMPLE 1-10		A MC 19640-49	Dkt/Pg # 1025/1-10 (or) RECORDING # 9106173-82	4N	20W	36
CLAIM/SITE NAME	SERIAL NUMBER	Dkt/Pg or Recording # of ORIGINAL LOCATION NOTICEI	TWN SHP	RNG	SEC(S)	
1. Goldangles Nugget No 1	A MC 335141	95-0504982	2N	9E	19	
2. Goldangles Willow Gulch No 1	A MC 335142	95-0504983	2N	9E	19	
3. Goldangles Willow Gulch No 2	A MC 335143	95-0504984	2N	9E	18,19	
4. Goldangles Nugget No 4	A MC 342-142	96-0838647	2N	9E	19	
5. Goldfinger No 5	A MC 342143	96-0838648	2N	9E	19	
6.	A MC					
7.	A MC					
8.	A MC					
9.	A MC					
10.	A MC					
11.	A MC					
12.	A MC					
13.	A MC					
14.	A MC					
15.	A MC					
16.	A MC					
17.	A MC					
18.	A MC					
19.	A MC					
20.	A MC					
21.	A MC					
22.	A MC					
23.	A MC					
24.	A MC					
25.	A MC					
26.	A MC					
27.	A MC					
28.	A MC					
29.	A MC					
30.	A MC					

FILE WITH: Bureau of Land Management, 3707 North 7th Street, P. O. Box 16563, Phoenix, Arizona 85011 and the respective county recorder, ON OR BEFORE DECEMBER 30th (NOT THE 31st). BLM REQUIRES A \$5.00 NONREFUNDABLE SERVICE CHARGE FOR EACH MINING CLAIM, MILL SITE OR TUNNEL SITE. ANNUAL FILINGS THAT ARE NOT ACCOMPANIED BY PROPER SERVICE CHARGES WILL BE RETURNED WITHOUT FURTHER ACTION BY BLM.

Return Document to:

For BLM Use Only

AZ-3850-1 (July 1992)

ROGER DECKER, esq.
 30 W. First St
 Mesa, Az 85201

Telephone # (602)-461-5300

2 claims
5.00
110.00 total
1cc

CHECK ONE

AFFIDAVIT OF PERFORMANCE OF ANNUAL WORK

Also fill in ITEMS 1 through 9 and the reverse side of this document.

NOTICE OF INTENTION TO HOLD

I intend to hold the claim(s) /site(s) listed on the reverse side of this document for the calendar year 19___. Also fill in ITEMS 1 through 4 and ITEM 9.

NOTICES OF INTENTION TO HOLD ARE FOR MILL SITES AND TUNNEL SITES OR FOR MINING CLAIMS WHEN ASSESSMENT WORK HAS NOT BEEN DONE, REGARDLESS OF WHETHER THE ANNUAL ASSESSMENT HAS BEEN SUSPENDED, DEFERRED, OR NOT YET ACCRUED. THE FILING OF A NOTICE OF INTENTION TO HOLD SHALL NOT RELIEVE THE OWNER OF COMPLYING WITH FEDERAL AND STATE LAWS PERTAINING TO THE PERFORMANCE OF ANNUAL ASSESSMENT WORK. NOTICES OF INTENTION TO HOLD FOR MILL SITES OR TUNNEL SITES NEED NOT BE COUNTY RECORDED. FOR MINING CLAIMS THE FORM FILED WITH BLM MUST BE IDENTICAL TO THE ONE THAT WAS OR WILL BE FILED WITH THE COUNTY.

Evidence of Annual Assessment Work or a Notice of Intention to Hold must be filed each calendar year following the calendar year in which the Claim/site was located.

ALL CLAIMS LISTED ON A SINGLE AFFIDAVIT MUST BE CONTIGUOUS.

1. State of Arizona, County of Maricopa ss:
2. I, (Name) Harry Weller
3. Reside at (Address) 2410 W. Anderson
 City Phoenix, County Maricopa, State Az, Zip 85023

being duly sworn, deposes and says that he/she is a citizen of the United States, more than eighteen years of age, that all of the facts set forth in this affidavit/notice, subject to the provisions and penalties of 18 USC 1001 pertaining to the filing of false, fictitious, or fraudulent statements with the United States, are true and correct according to the best of my knowledge, information and belief.

4. Owner's Name and Address (If not shown in items 1-3 above) CHECK HERE IF THIS IS A CHANGE OF ADDRESS
Same

5. That I am personally acquainted with the mining claim(s). The work and improvements were made by and at the expense of the owner(s) of said claim(s). Said contiguous group of claims, listed on the reverse side of this document, are situated in the Goldfield Mining District, Maricopa County, Arizona

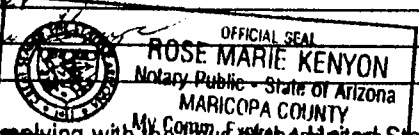
6. That between the dates starting at 12 o'clock noon on September 1, 19 97 and ending at 12 o'clock noon on September 1, 19 98 at least \$ 300.00 dollars worth of work and improvements were done and performed upon said claim(s) or upon one or more of a contiguous group of claims for the benefit of all, or wholly or partly outside of a contiguous group of claims for the benefit of all, not including the location work.

7. That the following persons were employed to perform the work and improvements described herein: HARRY WELLER

8. That the work and improvements performed were: ROAD IMPROVEMENTS, MILL IMPROVEMENTS
GENERAL MINING

9. Dated 8/10/98, Signature Harry Weller
 SUBSCRIBED AND SWORN TO before me, a Notary Public, this 10th day of August 19 98
 by Harry Weller

Notary Public Rose Marie Kenyon
 MY COMMISSION EXPIRES _____



This form is for the purpose of complying with the laws of the United States Department of the Interior, Bureau of Land Management and the State of Arizona pertaining to assessment work and/or a notice of intention to hold. 30 USC 28, 43 CFR 3833.2, ARS 27-208. Subject to Paperwork Reduction Act and Privacy Act statements available at the BLM AZ State Office. The form is not copyrighted. It may be reproduced without restriction.

For BLM Use Only

1998 AUG 19 P 11

B.L.M. AZ STATE OFFICE RECEIVED

VERIFIED
8/26/98

ENTERED IN COMPUTER
LDM 8/26/98

If the claims/sites have consecutive BLM #'s and are in the same Township, Range and Section(s) they may be listed as follows:

SAMPLE 1-10 A MC 19640-49 Dkt/Pg # 1025/1-10 (or) 4N 20W 36
 RECORDING # 9106173-82

CLAIM/SITE NAME	SERIAL NUMBER	Dkt/Pg or Recording # of ORIGINAL LOCATION NOTICE!	TWN SHP	RNG	SEC(S)
1. <u>Goldenglen Deersite No 1</u>	<u>A MC 341957</u>	<u>96-0830620</u>	<u>2N</u>	<u>9E</u>	<u>30</u>
2. <u>Goldenglen Deersite No 2</u>	<u>A MC 341958</u>	<u>96-0830621</u>	<u>2N</u>	<u>9E</u>	<u>30</u>
3. _____	<u>A MC</u>	_____	_____	_____	_____
4. _____	<u>A MC</u>	_____	_____	_____	_____
5. _____	<u>A MC</u>	_____	_____	_____	_____
6. _____	<u>A MC</u>	_____	_____	_____	_____
7. _____	<u>A MC</u>	_____	_____	_____	_____
8. _____	<u>A MC</u>	_____	_____	_____	_____
9. _____	<u>A MC</u>	_____	_____	_____	_____
10. _____	<u>A MC</u>	_____	_____	_____	_____
11. _____	<u>A MC</u>	_____	_____	_____	_____
12. _____	<u>A MC</u>	_____	_____	_____	_____
13. _____	<u>A MC</u>	_____	_____	_____	_____
14. _____	<u>A MC</u>	_____	_____	_____	_____
15. _____	<u>A MC</u>	_____	_____	_____	_____
16. _____	<u>A MC</u>	_____	_____	_____	_____
17. _____	<u>A MC</u>	_____	_____	_____	_____
18. _____	<u>A MC</u>	_____	_____	_____	_____
19. _____	<u>A MC</u>	_____	_____	_____	_____
20. _____	<u>A MC</u>	_____	_____	_____	_____
21. _____	<u>A MC</u>	_____	_____	_____	_____
22. _____	<u>A MC</u>	_____	_____	_____	_____
23. _____	<u>A MC</u>	_____	_____	_____	_____
24. _____	<u>A MC</u>	_____	_____	_____	_____
25. _____	<u>A MC</u>	_____	_____	_____	_____
26. _____	<u>A MC</u>	_____	_____	_____	_____
27. _____	<u>A MC</u>	_____	_____	_____	_____
28. _____	<u>A MC</u>	_____	_____	_____	_____
29. _____	<u>A MC</u>	_____	_____	_____	_____
30. _____	<u>A MC</u>	_____	_____	_____	_____

FILE WITH: Bureau of Land Management, 3707 North 7th Street, P. O. Box 16563, Phoenix, Arizona 85011 and the respective county recorder, ON OR BEFORE DECEMBER 30th (NOT THE 31st). BLM REQUIRES A \$5.00 NONREFUNDABLE SERVICE CHARGE FOR EACH MINING CLAIM, MILL SITE OR TUNNEL SITE. ANNUAL FILINGS THAT ARE NOT ACCOMPANIED BY PROPER SERVICE CHARGES WILL BE RETURNED WITHOUT FURTHER ACTION BY BLM.

Return Document to:

Mark & Amanda Montague
7437 W. Melinda Lane
Glendale, AZ 85308

For BLM Use Only

2 Claims
\$5.00
\$10.00 total
kc

Telephone # (602)-362-1883

CHECK ONE

AFFIDAVIT OF PERFORMANCE OF ANNUAL WORK

Also fill in ITEMS 1 through 9 and the reverse side of this document.

NOTICE OF INTENTION TO HOLD

I intend to hold the claim(s) /site(s) listed on the reverse side of this document for the calendar year 19___. Also fill in ITEMS 1 through 4 and ITEM 9.

NOTICES OF INTENTION TO HOLD ARE FOR MILL SITES AND TUNNEL SITES OR FOR MINING CLAIMS WHEN ASSESSMENT WORK HAS NOT BEEN DONE, REGARDLESS OF WHETHER THE ANNUAL ASSESSMENT HAS BEEN SUSPENDED, DEFERRED, OR NOT YET ACCRUED. THE FILING OF A NOTICE OF INTENTION TO HOLD SHALL NOT RELIEVE THE OWNER OF COMPLYING WITH FEDERAL AND STATE LAWS PERTAINING TO THE PERFORMANCE OF ANNUAL ASSESSMENT WORK. NOTICES OF INTENTION TO HOLD FOR MILL SITES OR TUNNEL SITES NEED NOT BE COUNTY RECORDED. FOR MINING CLAIMS THE FORM FILED WITH BLM MUST BE IDENTICAL TO THE ONE THAT WAS OR WILL BE FILED WITH THE COUNTY.

Evidence of Annual Assessment Work or a Notice of Intention to Hold must be filed each calendar year following the calendar year in which the Claim/site was located.

ALL CLAIMS LISTED ON A SINGLE AFFIDAVIT MUST BE CONTIGUOUS.

1. State of Arizona, County of Maricopa ss:
2. I, (Name) Mark Montague & Amanda Montague
3. Reside at (Address) 7437 West Melinda Lane
City Glendale, County Maricopa, State AZ, Zip 85308

being duly sworn, deposes and says that he/she is a citizen of the United States, more than eighteen years of age, that all of the facts set forth in this affidavit/notice, subject to the provisions and penalties of 18 USC 1001 pertaining to the filing of false, fictitious, or fraudulent statements with the United States, are true and correct according to the best of my knowledge, information and belief.

4. Owner's Name and Address (If not shown in items 1-3 above) CHECK HERE IF THIS IS A CHANGE OF ADDRESS
Same as above


5. That I am personally acquainted with the mining claim(s). The work and improvements were made by and at the expense of the owner(s) of said claim(s). Said contiguous group of claims, listed on the reverse side of this document, are situated in the Goldfield Mining District, Maricopa County, Arizona

6. That between the dates starting at 12 o'clock noon on September 1, 19 97 and ending at 12 o'clock noon on September 1, 19 98 at least \$ 300.00 dollars worth of work and improvements were done and performed upon said claim(s) or upon one or more of a contiguous group of claims for the benefit of all, or wholly or partly outside of a contiguous group of claims for the benefit of all, not including the location work.

7. That the following persons were employed to perform the work and improvements described herein: Mark Montague

8. That the work and improvements performed were: general mining, road improvements and mill construction

9. Dated Aug 8 1998 Signature Mark Montague & Amanda Montague
 SUBSCRIBED AND SWORN to before me, a Notary Public, this 8 day of August 19 98
 by Mark Montague & Amanda Montague
 Notary Public [Signature]
 MY COMMISSION EXPIRES 10-31-2001



PHOENIX, ARIZONA
 For BLM Use Only
 11 AUG 19 1998
 RECEIVED
 BLM AZ STATE OFFICE

This form is for the purpose of complying with the laws of the United States Department of the Interior, Bureau of Land Management and the State of Arizona pertaining to assessment work and/or a notice of intention to hold. 30 USC 28, 43 CFR 3833.2, ARS 27-208. Subject to Paperwork Reduction Act and Privacy Act statements available at the BLM AZ State Office. The form is not copyrighted. It may be reproduced without restriction.

VERIFIED
8/24/98
ENTERED IN COMPUTER
DM 8/26/98

If the claims/sites have consecutive BLM #'s and are in the same Township, Range and Section(s) they may be listed as follows:

SAMPLE 1-10 A MC 19640-49 Dkt/Pg # 1025/1-10 (or) 4N 20W 36
 RECORDING # 9106173-82

CLAIM/SITE NAME	SERIAL NUMBER	Dkt/Pg or Recording # of ORIGINAL LOCATION NOTICE!	TWN SHP	RNG	SEC(S)
1. <u>Golden Eye #5</u>	<u>A MC 348626</u>	<u>97-0838587</u>	<u>2N</u>	<u>8E</u>	<u>13+24</u>
2. <u>Golden Eye #6</u>	<u>A MC 348627</u>	<u>97-0838588</u>	<u>2N</u>	<u>8E</u>	<u>13+24</u>
3.	A MC				
4.	A MC				
5.	A MC				
6.	A MC				
7.	A MC				
8.	A MC				
9.	A MC				
10.	A MC				
11.	A MC				
12.	A MC				
13.	A MC				
14.	A MC				
15.	A MC				
16.	A MC				
17.	A MC				
18.	A MC				
19.	A MC				
20.	A MC				
21.	A MC				
22.	A MC				
23.	A MC				
24.	A MC				
25.	A MC				
26.	A MC				
27.	A MC				
28.	A MC				
29.	A MC				
30.	A MC				

FILE WITH: Bureau of Land Management, 3707 North 7th Street, P. O. Box 16563, Phoenix, Arizona 85011 and the respective county recorder, ON OR BEFORE DECEMBER 30th (NOT THE 31st). BLM REQUIRES A \$5.00 NONREFUNDABLE SERVICE CHARGE FOR EACH MINING CLAIM, MILL SITE OR TUNNEL SITE. ANNUAL FILINGS THAT ARE NOT ACCOMPANIED BY PROPER SERVICE CHARGES WILL BE RETURNED WITHOUT FURTHER ACTION BY BLM.

Return Document to:

Mark & Amanda Montague
7437 W. Melinda Lane
Glendale, AZ 85308

For BLM Use Only

AZ-3850-1 (July 1992)

4 Claims
5.00
\$20.00 Total
EC

Telephone # (602) 362-1383

CHECK ONE

AFFIDAVIT OF PERFORMANCE OF ANNUAL WORK

Also fill in ITEMS 1 through 9 and the reverse side of this document.

NOTICE OF INTENTION TO HOLD

I intend to hold the claim(s) /site(s) listed on the reverse side of this document for the calendar year 19___. Also fill in ITEMS 1 through 4 and ITEM 9.

NOTICES OF INTENTION TO HOLD ARE FOR MILL SITES AND TUNNEL SITES OR FOR MINING CLAIMS WHEN ASSESSMENT WORK HAS NOT BEEN DONE, REGARDLESS OF WHETHER THE ANNUAL ASSESSMENT HAS BEEN SUSPENDED, DEFERRED, OR NOT YET ACCRUED. THE FILING OF A NOTICE OF INTENTION TO HOLD SHALL NOT RELIEVE THE OWNER OF COMPLYING WITH FEDERAL AND STATE LAWS PERTAINING TO THE PERFORMANCE OF ANNUAL ASSESSMENT WORK. NOTICES OF INTENTION TO HOLD FOR MILL SITES OR TUNNEL SITES NEED NOT BE COUNTY RECORDED. FOR MINING CLAIMS THE FORM FILED WITH BLM MUST BE IDENTICAL TO THE ONE THAT WAS OR WILL BE FILED WITH THE COUNTY.

Evidence of Annual Assessment Work or a Notice of Intention to Hold must be filed each calendar year following the calendar year in which the Claim/site was located.

ALL CLAIMS LISTED ON A SINGLE AFFIDAVIT MUST BE CONTIGUOUS.

1. State of Arizona, County of Maricopa ss:
2. I, (Name) Mark Montague and Amanda Montague
3. Reside at (Address) 7434 West Melinda Lane
City Glendale, County Maricopa, State AZ, Zip 85308

being duly sworn, deposes and says that he/she is a citizen of the United States, more than eighteen years of age, that all of the facts set forth in this affidavit/notice, subject to the provisions and penalties of 18 USC 1001 pertaining to the filing of false, fictitious, or fraudulent statements with the United States, are true and correct according to the best of my knowledge, information and belief.

4. Owner's Name and Address (If not shown in items 1-3 above) CHECK HERE IF THIS IS A CHANGE OF ADDRESS
Same as above


5. That I am personally acquainted with the mining claim(s). The work and improvements were made by and at the expense of the owner(s) of said claim(s). Said contiguous group of claims, listed on the reverse side of this document, are situated in the Goldfield Mining District, Maricopa County, Arizona

6. That between the dates starting at 12 o'clock noon on September 1, 19 97 and ending at 12 o'clock noon on September 1, 19 98 at least \$ 500.00 dollars worth of work and improvements were done and performed upon said claim(s) or upon one or more of a contiguous group of claims for the benefit of all, or wholly or partly outside of a contiguous group of claims for the benefit of all, not including the location work.

7. That the following persons were employed to perform the work and improvements described herein: Mark Montague

8. That the work and improvements performed were: general mining, road improvements and mill construction

9. Dated Aug 8, 1998 Signature Mark Montague & Amanda Montague
SUBSCRIBED AND SWORN TO before me, a Notary Public, on this 8 day of August, 19 98
by Mark Montague
Notary Public [Signature]
MY COMMISSION EXPIRES 10-31-2001



PHOENIX, ARIZONA
For BLM Use Only
11:41 PM AUG 19 1998
RECEIVED
BLM, AZ STATE OFFICE

This form is for the purpose of complying with the laws of the United States Department of the Interior, Bureau of Land Management and the State of Arizona pertaining to assessment work and/or a notice of intention to hold. 30 USC 28, 43 CFR 3833.2, ARS 27-208. Subject to Paperwork Reduction Act and Privacy Act statements available at the BLM AZ State Office. The form is not copyrighted. It may be reproduced without restriction.

VERIFIED
8/26/98
ENTERED IN COMPUTER
AM 8/26/98

If the claims/sites have consecutive BLM #'s and are in the same Township, Range and Section(s) they may be listed as follows:

SAMPLE 1-10 A MC 19640-49 Dkt/Pg # 1025/1-10 (or) 4N 20W 36
 RECORDING # 9106173-82

CLAIM/SITE NAME	SERIAL NUMBER	Dkt/Pg or Recording # of ORIGINAL LOCATION NOTICE!	TWN SHP	RNG	SEC(S)
1. <u>Little Smile</u>	<u>A MC 342138</u>	<u>96-0838643</u>	<u>2N</u>	<u>9E</u>	<u>30</u>
2. <u>Trace Amegoes #6</u>	<u>A MC 342141</u>	<u>96-0838646</u>	<u>2N</u>	<u>9E</u>	<u>30+31</u>
3. <u>Trace Amegoes #5</u>	<u>A MC 342140</u>	<u>96-0838645</u>	<u>2N</u>	<u>9E</u>	<u>30+31</u>
4. <u>Trace Amegoes #4</u>	<u>A MC 342139</u>	<u>96-0838644</u>	<u>2N</u>	<u>9E</u>	<u>30</u>
5. _____	A MC _____	_____	_____	_____	_____
6. _____	A MC _____	_____	_____	_____	_____
7. _____	A MC _____	_____	_____	_____	_____
8. _____	A MC _____	_____	_____	_____	_____
9. _____	A MC _____	_____	_____	_____	_____
10. _____	A MC _____	_____	_____	_____	_____
11. _____	A MC _____	_____	_____	_____	_____
12. _____	A MC _____	_____	_____	_____	_____
13. _____	A MC _____	_____	_____	_____	_____
14. _____	A MC _____	_____	_____	_____	_____
15. _____	A MC _____	_____	_____	_____	_____
16. _____	A MC _____	_____	_____	_____	_____
17. _____	A MC _____	_____	_____	_____	_____
18. _____	A MC _____	_____	_____	_____	_____
19. _____	A MC _____	_____	_____	_____	_____
20. _____	A MC _____	_____	_____	_____	_____
21. _____	A MC _____	_____	_____	_____	_____
22. _____	A MC _____	_____	_____	_____	_____
23. _____	A MC _____	_____	_____	_____	_____
24. _____	A MC _____	_____	_____	_____	_____
25. _____	A MC _____	_____	_____	_____	_____
26. _____	A MC _____	_____	_____	_____	_____
27. _____	A MC _____	_____	_____	_____	_____
28. _____	A MC _____	_____	_____	_____	_____
29. _____	A MC _____	_____	_____	_____	_____
30. _____	A MC _____	_____	_____	_____	_____

FILE WITH: Bureau of Land Management, 3707 North 7th Street, P. O. Box 16563, Phoenix, Arizona 85011 and the respective county recorder, ON OR BEFORE DECEMBER 30th (NOT THE 31st). BLM REQUIRES A \$5.00 NONREFUNDABLE SERVICE CHARGE FOR EACH MINING CLAIM, MILL SITE OR TUNNEL SITE. ANNUAL FILINGS THAT ARE NOT ACCOMPANIED BY PROPER SERVICE CHARGES WILL BE RETURNED WITHOUT FURTHER ACTION BY BLM.

UNITED STATES
DEPARTMENT OF THE INTERIOR
BUREAU OF LAND MANAGEMENT

RECEIPT AND ACCOUNTING ADVICE

No. **2389472**
08/20/98

Subject: AFFIDAVITS OF ASSESSMENT WORK (36) 2 10 12 180.00

Applicant: UDALL, SHUMWAY, BLACKHURST,
ALLEN & LYONS, P.C.
30 W. FIRST ST.
MESA, AZ 85201

GAME - CK #29945 \$100.00
ROGER DECKER
Remitter: CK #5397 \$80.00
602-604-2101

Assignor:

LEASE MANAGEMENT DATA										
<input type="checkbox"/> NEW <input type="checkbox"/> UPDATE <input type="checkbox"/> PAYMENT										
ORIGINAL SERIAL NO.	ASG.	TYPE	ST.	CTY.	FUND SYMBOL			ACRES/UNITS	RATE	
AMC 348626, ET AL										
AMOUNT	ANV. DATE	EXP. DATE	BILL CYC.	S/C	DISTRICT	NEXT BILL	MISC. DATA	U of M	ACTUAL UNITS	
ASSIGNMENT SERIAL NO.	ASG.	TYPE	ST.	CTY.	FUND SYMBOL			ACRES/UNITS	RATE	
AMOUNT	ANV. DATE	EXP. DATE	BILL CYC.	S/C	DISTRICT	NEXT BILL	MISC. DATA	U of M	ACTUAL UNITS	

APPLY REMITTANCE

ACTION	FUND SYMBOL	CTY.	AMOUNT
FILING FEE			
RENTAL			
UNEARNED			
REFUND			
TOTAL			
AMOUNT DUE			

Remarks:

BY:

DATE:

- Lease in Escrow?
- KGS?
- Auto Escalates?
- Auto Renew?

- Of Interest?
- Operating Rights?
- Operator
- Bond Filed?

FOR MMS USE ONLY

BILLEE		FOREST REFUGE
NUMBER		
OCS SECTION		
CODE		

UNITED STATES
DEPARTMENT OF THE INTERIOR
BUREAU OF LAND MANAGEMENT

FORM APPROVED
OMB NO. 1004-0114
Expires: March 31, 1997

MAINTENANCE FEE PAYMENT WAIVER CERTIFICATION

This small miner waiver is filed to hold the claims/sites listed below for the assessment year beginning at noon on the first September 1 following the official filing of this form with BLM.

The undersigned owner(s) of the mining claims/sites listed below hereby certify under penalty of 18 U.S.C. 1001 and 43 U.S.C. 1212 that:

I/We control, or will control, ten or fewer mining claims/sites located and maintained on Federal land in the United States of America on the August 31 that is one day before the beginning of the assessment year indicated in line one above.

I/We have/will performed/perform assessment work upon the claims listed below for the current assessment year as of the August 31 indicated in line three above. This work meets the requirements of the General Mining Law of 1872, as amended; the Act of August 10, 1993; and the regulations at 43 CFR 3833 and 3850. Such work will be described on our affidavit of labor.

334443

The mining claims and sites for which the above waiver from payment of the maintenance fees is made are:

CLAIM NAME	BLM RECORDATION SERIAL NUMBER
1. Big Grin	AMC 334443
2. Canyo	AMC 334444
3. Gold Strike No #2	AMC 334446
4. Gold Strike No #3	AMC 334447
5. Gold Strike No #4	AMC 334448
6. Gold Strike No #7	AMC 334449
7. Gold Strike No #8	AMC 334450
8. Gold Strike No #9	AMC 334451
9. Goldeagles Nest	AMC 334445
10. Trace Amegos No 3	AMC 334452

All owners) of the above mining claims and sites are filing for this waiver.

I/We understand and acknowledge that pursuant to 43 U.S.C. 1212 and 18 U.S.C. 1001, the filing of a false, fictitious or fraudulent document with the Bureau of Land Management may result in a fine of up to \$10,000, a prison term not to exceed five years, or both.

LWLD Properties LLC (Ralph D. Lewis Jr.) *Ralph D. Lewis Jr.* managing member
 (Owner's Name - Please Print) (Owner's Signature)
 13215 N. 38 Avenue Phoenix AZ 85029
 (Street or P.O. Box) (City) (State) (Zip Code)

(Owner's Name - Please Print) (Owner's Signature)
 (Street or P.O. Box) PHOENIX, ARIZONA (City) (State) (Zip Code)

(Owner's Name - Please Print) (Owner's Signature)
 (Street or P.O. Box) B.L.M. AZ STATE OFFICE (City) (State) (Zip Code)

VERIFIED ENTERED IN COMPUTER
 (Owner's Name - Please Print) (Owner's Signature)
 2/8/26/98 (City) (State) (Zip Code)

(Owner's Name - Please Print)

(Owner's Signature)

(Street or P.O. Box)

(City)

(State)

(Zip Code)

(Owner's Name - Please Print)

(Owner's Signature)

(Street or P.O. Box)

(City)

(State)

(Zip Code)

(Owner's Name - Please Print)

(Owner's Signature)

(Street or P.O. Box)

(City)

(State)

(Zip Code)

(Owner's Name - Please Print)

(Owner's Signature)

(Street or P.O. Box)

(City)

(State)

(Zip Code)

INSTRUCTIONS

1. This certification of waiver from payment of maintenance fees is made under the provisions of the Act of August 10, 1993 (107 Stat. 312 [1993]), and §1744 of Title 43 and §28-28k of Title 30 of the United States Code; and the regulations thereunder (43 CFR 3833 and 3850).
2. This waiver must be filed in advance of the assessment year for which a waiver is sought, but in no event be filed later than the August 31st preceding the assessment year for which the waiver is sought.
3. You must still record your affidavit of assessment work for claims listed and/or Notices of intention to Hold for any sites listed with the BLM by each December 30th, and the local recording office under State law, as in the past.
4. This waiver must be filed in the BLM State Office where the mining claims are recorded.
5. If the claims and sites are located in more than one State, a separate waiver form must be filed in each State in which they are held. The total number of claims and sites listed on separate waiver forms cannot exceed ten.
6. All claim names and Bureau of Land Management (BLM) serial numbers must be listed for all mining claims and sites for which a waiver is sought.

7. All owners and their addresses must be listed.
8. This waiver form must be signed by all of the owners or their designated agent. If an agent is designated, a statement appointing the agent, must be submitted with this certification, if a designation of agent is not currently on file with the BLM State office where your claims and sites are recorded.
9. Mining claims and sites held by a husband and wife, either jointly or individually, or their children under the age of discretion, shall be counted towards the 10 claim limit. Mining claims and sites held in co-ownership, or by an association of locators, by a partnership, or by a corporation shall be counted towards the 10 claim limit for claimants that have an interest in these entities.
10. Failure to pay the maintenance fee or meet the requirements for waiver from payment of the maintenance fee by any August 31st deadline for the following assessment year shall cause the mining claims and sites to be declared null and void.

NOTICE

The Privacy Act of 1974 and the regulation in 43 CFR 2.48(d) provide that you be furnished the following information in connection with the information required by this certification of exemption from rental fees form.

AUTHORITY: 30 U.S.C. 28-28e; 43 U.S.C. 1201, 1740, and 1744; and the Act of August 10, 1993 (107 Stat. 312); 43 CFR 3833 and 3850.

PRINCIPLE PURPOSE: This information is to be used to verify that the owner(s) of a mining claim has complied with the Act of August 10, 1993 (107 Stat. 312), and is entitled to perform assessment work in lieu of paying the maintenance fee for the mining claims listed on this form.

ROUTINE USE: (1) Adjudication of the claimant(s) certification of waiver from paying the maintenance fee otherwise required by the Act of August 10, 1993 (107 Stat. 312). (2) Disclosure may be made to appropriate Federal agencies when location is made within the agency's geographic area of responsibility. (3) Information from the record and/or the record will be transferred to the appropriate Federal, State, or local agency, or a member of the public in response to a specific request for pertinent information. (4) Information may also be provided to the

Department of Justice or in a proceeding before a court or adjudicative body; or to Federal, State, local or foreign agencies when needed for enforcement of civil or criminal codes or applicaioe regulations concerning title rights upon the public land.

EFFECT OF NOT PROVIDING INFORMATION: Disclosure of this information is required by the Act of August 10, 1993 (107 Stat. 312) and 43 CFR 3833 for those owner(s) wishing to take the small miners waiver allowed under 43 CFR 3833 and 3850. Failure to supply the information required in this form to support the owner(s) certification of waiver from payment of the otherwise required maintenance fees will result in the waiver being disallowed and the mining claims declared null and void by the Bureau of Land Management (BLM).

The Paperwork Reduction Act of 1980 (44 U.S.C. 3501, et seq.) requires us to tell you that:

This information is being collected to allow the BLM to determine if you qualify for a waiver from the payment of \$100 per mining claim maintenance fee established by the Act of August 10, 1993 (107 Stat. 312) and the implementing regulations at 43 CFR 3833 and 3850. A response to this request is required in accordance with the statute (107 Stat. 312) to retain your benefit.

BURDEN HOURS STATEMENT

Public reporting burden for this form is estimated to average 5 minutes per response, including time to review instructions, gathering and maintaining data, and completing and reviewing the form. Direct comments regarding this burden estimate, or any other aspect of this form, to the Department of the Interior, Bureau of Land Management, Information Collection Clearance Officer (871), 1849 C Street, N.W., Washington, D.C. 20240; and the Office of Management and Budget, Paperwork Reduction Project (1004-0114), Washington, D.C. 20503.

FOR OFFICIAL USE ONLY

NOV 19 10 15 AM '93
BLM STATE OFFICE RECEIVED
VERIFIED

UNITED STATES
DEPARTMENT OF THE INTERIOR
BUREAU OF LAND MANAGEMENT

260

FORM APPROVED
OMB NO. 1004-0114
Expires: March 31, 1997

MAINTENANCE FEE PAYMENT WAIVER CERTIFICATION

This small miner waiver is filed to hold the claims/sites listed below for the assessment year beginning at noon on the first September 1 following the official filing of this form with BLM.

The undersigned owner(s) of the mining claims/sites listed below hereby certify under penalty of 18 U.S.C. 1001 and 43 U.S.C. 1212 that:

I/We control, or will control, ten or fewer mining claims/sites located and maintained on Federal land in the United States of America on the August 31 that is one day before the beginning of the assessment year indicated in line one above.

I/We have/will performed/perform assessment work upon the claims listed below for the current assessment year as of the August 31 indicated in line three above. This work meets the requirements of the General Mining Law of 1872, as amended; the Act of August 10, 1993; and the regulations at 43 CFR 3833 and 3850. Such work will be described on our affidavit of labor.

334443

The mining claims and sites for which the above waiver from payment of the maintenance fees is made are:

CLAIM NAME	BLM RECORDATION SERIAL NUMBER
1. Big Grin	AMC 334443
2. Campo	AMC 334444
3. Gold Strike No. 2	AMC 334446
4. Gold Strike No 3	AMC 334447
5. Gold Strike No 4	AMC 334448
6. Gold strike No 7	AMC 334449
7. Gold Strike No 8	AMC 334450
8. Gold Strike No 9	AMC 334451
9. Goldeagles Nest	AMC 334445
10. Trace Amegas No 3	AMC 334452

All owner(s) of the above mining claims and sites are filing for this waiver.

I/We understand and acknowledge that pursuant to 43 U.S.C. 1212 and 18 U.S.C. 1001, the filing of a false, fictitious, or fraudulent document with the Bureau of Land Management may result in a fine of up to \$10,000, a prison term not to exceed five years, or both.

UWD Properties, L.L.C.
(Owner's Name - Please Print)
13215 N. 38th Ave
(Street or P.O. Box)

Ralph [Signature]
(Owner's Signature) Managing Member
Phoenix, AZ 85029
(City) (State) (Zip Code)

(Owner's Name - Please Print)
(Street or P.O. Box)

(Owner's Signature)
(City) (State) (Zip Code)

(Owner's Name - Please Print)
(Street or P.O. Box)

(Owner's Signature)
(City) (State) (Zip Code)

(Owner's Name - Please Print)
(Street or P.O. Box)

(Owner's Signature)
fil
(City) (State) (Zip Code)

ENTERED IN COMPUTER

8/22/97 MCH

(Owner's Name - Please Print)

(Owner's Signature)

(Street or P.O. Box)

(City)

(State)

(Zip Code)

(Owner's Name - Please Print)

(Owner's Signature)

(Street or P.O. Box)

(City)

(State)

(Zip Code)

(Owner's Name - Please Print)

(Owner's Signature)

(Street or P.O. Box)

(City)

(State)

(Zip Code)

(Owner's Name - Please Print)

(Owner's Signature)

(Street or P.O. Box)

(City)

(State)

(Zip Code)

INSTRUCTIONS

1. This certification of waiver from payment of maintenance fees is made under the provisions of the Act of August 10, 1993 (107 Stat. 312 [1993]), and §1744 of Title 43 and §28-28k of Title 30 of the United States Code; and the regulations thereunder (43 CFR 3833 and 3850).
2. This waiver must be filed in advance of the assessment year for which a waiver is sought, but in no event be filed later than the August 31st preceding the assessment year for which the waiver is sought.
3. You must still record your affidavit of assessment work for claims listed and/or Notices of Intention to Hold for any sites listed with the BLM by each December 30th, and the local recording office under State law, as in the past.
4. This waiver must be filed in the BLM State Office where the mining claims are recorded.
5. If the claims and sites are located in more than one State, a separate waiver form must be filed in each State in which they are held. The total number of claims and sites listed on separate waiver forms cannot exceed ten.
6. All claim names and Bureau of Land Management (BLM) serial numbers must be listed for all mining claims and sites for which a waiver is sought.

7. All owners and their addresses must be listed.

8. This waiver form must be signed by all of the owners or their designated agent. If an agent is designated, a statement appointing the agent, must be submitted with this certification, if a designation of agent is not currently on file with the BLM State office where your claims and sites are recorded.

9. Mining claims and sites held by a husband and wife, either jointly or individually, or their children under the age of discretion, shall be counted towards the 10 claim limit. Mining claims and sites held in co-ownership, or by an association of locators, by a partnership, or by a corporation shall be counted towards the 10 claim limit for claimants that have an interest in these entities.

10. Failure to pay the maintenance fee or meet the requirements for waiver from payment of the maintenance fee by any August 31st deadline for the following assessment year shall cause the mining claims and sites to be declared null and void.

NOTICE

The Privacy Act of 1974 and the regulation in 43 CFR 2.48(d) provide that you be furnished the following information in connection with the information required by this certification of exemption from rental fees form.

AUTHORITY: 30 U.S.C. 28-28e; 43 U.S.C. 1201, 1740, and 1744; and the Act of August 10, 1993 (107 Stat. 312); 43 CFR 3833 and 3850.

PRINCIPLE PURPOSE: This information is to be used to verify that the owner(s) of a mining claim has complied with the Act of August 10, 1993 (107 Stat. 312), and is entitled to perform assessment work in lieu of paying the maintenance fee for the mining claims listed on this form.

ROUTINE USE: (1) Adjudication of the claimant(s) certification of waiver from paying the maintenance fee otherwise required by the Act of August 10, 1993 (107 Stat. 312). (2) Disclosure may be made to appropriate Federal agencies when location is made within the agency's geographic area of responsibility. (3) Information from the record and/or the record will be transferred to the appropriate Federal, State, or local agency, or a member of the public in response to a specific request for pertinent information. (4) Information may also be provided to the

Department of Justice or in a proceeding before a court or adjudicative body; or to Federal, State, local or foreign agencies when needed for enforcement of civil or criminal codes or applicable regulations concerning title rights upon the public land.

EFFECT OF NOT PROVIDING INFORMATION: Disclosure of this information is required by the Act of August 10, 1993 (107 Stat. 312) and 43 CFR 3833 for those owner(s) wishing to take the small miners waiver allowed under 43 CFR 3833 and 3850. Failure to supply the information required in this form to support the owner(s) certification of waiver from payment of the otherwise required maintenance fees will result in the waiver being disallowed and the mining claims declared null and void by the Bureau of Land Management (BLM).

The Paperwork Reduction Act of 1980 (44 U.S.C. 3501, et seq.) requires us to tell you that:

This information is being collected to allow the BLM to determine if you qualify for a waiver from the payment of \$100 per mining claim maintenance fee established by the Act of August 10, 1993 (107 Stat. 312) and the implementing regulations at 43 CFR 3833 and 3850. A response to this request is required in accordance with the statute (107 Stat. 312) to retain your benefit.

BURDEN HOURS STATEMENT

Public reporting burden for this form is estimated to average 5 minutes per response, including time to review instructions, gathering and maintaining data, and completing and reviewing the form. Direct comments regarding this burden estimate, or any other aspect of this form, to the Department of the Interior, Bureau of Land Management, Information Collection Clearance Officer (871), 1849 C Street, N.W., Washington, D.C. 20240; and the Office of Management and Budget, Paperwork Reduction Project (1004-0114), Washington, D.C. 20503.

FOR OFFICIAL USE ONLY

PHOENIX, ARIZONA

APR 21 12 03 PM '97

RECEIVED AZ STATE OFFICE

RECEIVED

AMC
334443

Return Document to:

For BLM Use Only

AZ-3850-1 (July 1992)

Roger Decker, Esq.
12015 Alma School #12000
Mesa, Az 85210

10 x \$5.00 = \$50.00
T&S

Telephone # (602)-464-1111

CHECK ONE

AFFIDAVIT OF PERFORMANCE OF ANNUAL WORK

Also fill in ITEMS 1 through 9 and the reverse side of this document.

NOTICE OF INTENTION TO HOLD

I intend to hold the claim(s) /site(s) listed on the reverse side of this document for the calendar year 19___. Also fill in ITEMS 1 through 4 and ITEM 9.

NOTICES OF INTENTION TO HOLD ARE FOR MILL SITES AND TUNNEL SITES OR FOR MINING CLAIMS WHEN ASSESSMENT WORK HAS NOT BEEN DONE, REGARDLESS OF WHETHER THE ANNUAL ASSESSMENT HAS BEEN SUSPENDED, DEFERRED, OR NOT YET ACCRUED. THE FILING OF A NOTICE OF INTENTION TO HOLD SHALL NOT RELIEVE THE OWNER OF COMPLYING WITH FEDERAL AND STATE LAWS PERTAINING TO THE PERFORMANCE OF ANNUAL ASSESSMENT WORK. NOTICES OF INTENTION TO HOLD FOR MILL SITES OR TUNNEL SITES NEED NOT BE COUNTY RECORDED. FOR MINING CLAIMS THE FORM FILED WITH BLM MUST BE IDENTICAL TO THE ONE THAT WAS OR WILL BE FILED WITH THE COUNTY.

Evidence of Annual Assessment Work or a Notice of Intention to Hold must be filed each calendar year following the calendar year in which the Claim/site was located.

ALL CLAIMS LISTED ON A SINGLE AFFIDAVIT MUST BE CONTIGUOUS.

1. State of Arizona, County of Maricopa ss:
2. I, (Name) Ralph D. Lewis, Jr.
3. Reside at (Address) 13215 N. 38th Ave
City Phoenix, County Maricopa, State AZ, Zip 85029

being duly sworn, deposes and says that he/she is a citizen of the United States, more than eighteen years of age, that all of the facts set forth in this affidavit/notice, subject to the provisions and penalties of 18 USC 1001 pertaining to the filing of false, fictitious, or fraudulent statements with the United States, are true and correct according to the best of my knowledge, information and belief.

4. Owner's Name and Address (If not shown in items 1-3 above) CHECK HERE IF THIS IS A CHANGE OF ADDRESS
LWLD Properties, L.L.C. c/o Ralph D. Lewis Jr.
13215 N. 38th Ave
Phoenix, AZ 85029

5. That I am personally acquainted with the mining claim(s). The work and improvements were made by and at the expense of the owner(s) of said claim(s). Said contiguous group of claims, listed on the reverse side of this document, are situated in the Goldfield Mining District, Maricopa County, Arizona

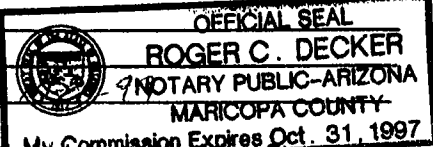
6. That between the dates starting at 12 o'clock noon on September 1, 19 96 and ending at 12 o'clock noon on September 1, 19 97 at least \$ 1000.00 dollars worth of work and improvements were done and performed upon said claim(s) or upon one or more of a contiguous group of claims for the benefit of all, or wholly or partly outside of a contiguous group of claims for the benefit of all, not including the location work.

7. That the following persons were employed to perform the work and improvements described herein: Ralph D. Lewis

8. That the work and improvements performed were: Mill site improvements, road work and general mining including prospecting and cleaning out of assessment holes as well as samples

9. Dated Aug 18, 1997, Signature Ralph D. Lewis

SUBSCRIBED AND SWORN TO before me, a Notary Public, this 18 day of August, 19 97 by Ralph D. Lewis
Notary Public Roger C. Decker
MY COMMISSION EXPIRES Oct. 31, 1997



For BLM Use Only

VERIFIED

PHOENIX, ARIZONA

Aug 21 12 03 PM '97

RECEIVED BLM AZ STATE OFFICE

12/97

This form is for the purpose of complying with the laws of the United States Department of the Interior, Bureau of Land Management and the State of Arizona pertaining to assessment work and/or a notice of intention to hold. 30 USC 28, 43 CFR 3833.2, ARS 27-208. Subject to Paperwork Reduction Act and Privacy Act statements available at the BLM AZ State Office. The form is not copyrighted. It may be reproduced without restriction.

ENTERED IN COMPUTER
12/97

If the claims/sites have consecutive BLM #'s and are in the same Township, Range and Section(s) they may be listed as follows:

SAMPLE 1-10 A MC 19640-49 Dkt/Pg # 1025/1-10 (or) 4N 20W 36
 RECORDING # 9106173-82

CLAIM/SITE NAME	SERIAL NUMBER	Dkt/Pg or Recording # of ORIGINAL LOCATION NOTICE!	TWN SHP	RNG	SEC(S)
1. Big Grin	A MC 334443	95-0340565	2N	9E	19,30
2. Campo	A MC 334444	95-0340566	2N	9E	19,30
3. Gold Strike No 2	A MC 334446	95-0340568	2N	9E	19,30
4. Gold Strike No 3	A MC 334447	95-0340569	2N	9E	30
5. Gold Strike No 4	A MC 334448	95-0340570	2N	9E	19,30
6. Gold Strike No 7	A MC 334449	95-0340571	2N	9E	19
7. Gold Strike No 8	A MC 334450	95-0340572	2N	9E	19
8. Gold Strike No 9	A MC 334451	95-0340573	2N	9E	19
9. Gold Eagles Nest	A MC 334445	95-0340567	2N	9E	19
10. Trace Amigos No 3	A MC 334452	95-0340574	2N	9E	30
11.	A MC				
12.	A MC				
13.	A MC				
14.	A MC				
15.	A MC				
16.	A MC				
17.	A MC				
18.	A MC				
19.	A MC				
20.	A MC				
21.	A MC				
22.	A MC				
23.	A MC				
24.	A MC				
25.	A MC				
26.	A MC				
27.	A MC				
28.	A MC				
29.	A MC				
30.	A MC				

FILE WITH: Bureau of Land Management, 3707 North 7th Street, P. O. Box 16563, Phoenix, Arizona 85011 and the respective county recorder, ON OR BEFORE DECEMBER 30th (NOT THE 31st). BLM REQUIRES A \$5.00 NONREFUNDABLE SERVICE CHARGE FOR EACH MINING CLAIM, MILL SITE OR TUNNEL SITE. ANNUAL FILINGS THAT ARE NOT ACCOMPANIED BY PROPER SERVICE CHARGES WILL BE RETURNED WITHOUT FURTHER ACTION BY BLM.

UNITED STATES
DEPARTMENT OF THE INTERIOR
BUREAU OF LAND MANAGEMENT

RECEIPT AND ACCOUNTING ADVICE

NO. 2372410 ⁰⁴

SM/AZ

08/21/97

Subject: AFFIDAVITS OF ASSESSMENT WORK (10) 2 23 12 50.00

Applicant:
RALPH D. LEWIS, JR.
13215 N. 38TH AVE.
PHOENIX, AZ 85029

Remitter: SAME - CK #2230
602-978-4611

Assignor:

LEASE MANAGEMENT DATA									
<input type="checkbox"/> NEW <input type="checkbox"/> UPDATE <input type="checkbox"/> PAYMENT									
ORIGINAL SERIAL NO.	ASG.	TYPE	ST.	CTY.	FUND SYMBOL			ACRES/UNITS	RATE
AMC 334443, ET AL									

AMOUNT	ANV. DATE	EXP. DATE	BILL CYC.	S/C	DISTRICT	NEXT BILL	MISC. DATA	U of M	ACTUAL UNITS

ASSIGNMENT SERIAL NO.	ASG.	TYPE	ST.	CTY.	FUND SYMBOL			ACRES/UNITS	RATE

AMOUNT	ANV. DATE	EXP. DATE	BILL CYC.	S/C	DISTRICT	NEXT BILL	MISC. DATA	U of M	ACTUAL UNITS

APPLY REMITTANCE			
ACTION	FUND SYMBOL	CTY.	AMOUNT
FILING FEE			
RENTAL			
UNEARNED			
REFUND			
TOTAL			
AMOUNT DUE			

Remarks:

BY: _____ DATE: _____

Lease in Escrow?
 KGS? Of Interest?
 Auto Escalates? Operating Rights?
 Auto Renew? Operator
 Bond Filed?

FOR MMS USE ONLY		
BILLEE	NUMBER	FOREST REFUGE
OCS SECTION		
CODE		

UNITED STATES
DEPARTMENT OF THE INTERIOR
BUREAU OF LAND MANAGEMENT

RECEIPT AND ACCOUNTING ADVICE

NO. 2372410 ⁰⁴

SM/AZ

08/21/97

Subject: AFFIDAVITS OF ASSESSMENT WORK (10) 2 23 12 50.00

Applicant:
RALPH D. LEWIS, JR.
13215 N. 38TH AVE.
PHOENIX, AZ 85029

SAME - CK #2230

Remitter: 602-978-4611

Assignor:

LEASE MANAGEMENT DATA										<input type="checkbox"/> NEW	<input type="checkbox"/> UPDATE	<input type="checkbox"/> PAYMENT
ORIGINAL SERIAL NO.		ASG.	TYPE	ST.	CTY.	FUND SYMBOL			ACRES/UNITS	RATE		
AMC 334443, ET AL												
AMOUNT	ANV. DATE	EXP. DATE	BILL CYC.	S/C	DISTRICT	NEXT BILL	MISC. DATA	U of M	ACTUAL UNITS			
ASSIGNMENT SERIAL NO.		ASG.	TYPE	ST.	CTY.	FUND SYMBOL			ACRES/UNITS	RATE		
AMOUNT	ANV. DATE	EXP. DATE	BILL CYC.	S/C	DISTRICT	NEXT BILL	MISC. DATA	U of M	ACTUAL UNITS			
APPLY REMITTANCE					Remarks:							
ACTION	FUND SYMBOL	CTY.	AMOUNT									
FILING FEE												
RENTAL												
UNEARNED												
REFUND												
TOTAL												
AMOUNT DUE												
<input type="checkbox"/> Lease in Escrow? <input type="checkbox"/> KGS? <input type="checkbox"/> Auto Escalates? <input type="checkbox"/> Auto Renew?					Of Interest? Operating Rights? Operator Bond Filed?							
					FOR MMS USE ONLY							
					BILLEE NUMBER		FOREST REFUGE					
					OCS SECTION CODE							

BY: _____ DATE: _____

Return Document to:

For BLM Use Only

AZ-3850-1 (July 1992)

Roger Decker, Esq.
1201 S. Alma School #12000
Mesa, Az 85210

AMC 33443

Telephone # (602)-464-1111

CHECK ONE

AFFIDAVIT OF PERFORMANCE OF ANNUAL WORK
Also fill in ITEMS 1 through 9 and the reverse side of this document.

NOTICE OF INTENTION TO HOLD
I intend to hold the claim(s) /site(s) listed on the reverse side of this document for the calendar year 19___. Also fill in ITEMS 1 through 4 and ITEM 9.

NOTICES OF INTENTION TO HOLD ARE FOR MILL SITES AND TUNNEL SITES OR FOR MINING CLAIMS WHEN ASSESSMENT WORK HAS NOT BEEN DONE, REGARDLESS OF WHETHER THE ANNUAL ASSESSMENT HAS BEEN SUSPENDED, DEFERRED, OR NOT YET ACCRUED. THE FILING OF A NOTICE OF INTENTION TO HOLD SHALL NOT RELIEVE THE OWNER OF COMPLYING WITH FEDERAL AND STATE LAWS PERTAINING TO THE PERFORMANCE OF ANNUAL ASSESSMENT WORK. NOTICES OF INTENTION TO HOLD FOR MILL SITES OR TUNNEL SITES NEED NOT BE COUNTY RECORDED. FOR MINING CLAIMS THE FORM FILED WITH BLM MUST BE IDENTICAL TO THE ONE THAT WAS OR WILL BE FILED WITH THE COUNTY.

Evidence of Annual Assessment Work or a Notice of Intention to Hold must be filed each calendar year following the calendar year in which the Claim/site was located.

ALL CLAIMS LISTED ON A SINGLE AFFIDAVIT MUST BE CONTIGUOUS.

1. State of Arizona, County of Mavicopa SS:
2. I, (Name) Ralph D. Lewis, Jr.
3. Reside at (Address) 13215 N. 38th Ave
Phoenix City, Mavicopa County, AZ State, 85029 Zip

being duly sworn, deposes and says that he/she is a citizen of the United States, more than eighteen years of age, that all of the facts set forth in this affidavit/notice, subject to the provisions and penalties of 18 USC 1001 pertaining to the filing of false, fictitious, or fraudulent statements with the United States, are true and correct according to the best of my knowledge, information and belief.

4. Owner's Name and Address (If not shown in items 1-3 above) CHECK HERE IF THIS IS A CHANGE OF ADDRESS
WLD Properties, L.L.C. c/o Ralph D. Lewis, Jr.
13215 N. 38th Ave
Phoenix, AZ 85029

5. That I am personally acquainted with the mining claim(s). The work and improvements were made by and at the expense of the owner(s) of said claim(s). Said contiguous group of claims, listed on the reverse side of this document, are situated in the Goldfield Mining District, Mavicopa County, Arizona

6. That between the dates starting at 12 o'clock noon on September 1, 19 95 and ending at 12 o'clock noon on September 1, 19 96 at least \$ 1000 dollars worth of work and improvements were done and performed upon said claim(s) or upon one or more of a contiguous group of claims for the benefit of all, or wholly or partly outside of a contiguous group of claims for the benefit of all, not including the location work.

7. That the following persons were employed to perform the work and improvements described herein: Big Gun Mining L.L.C.; Harry Weller, Ralph Lewis, Patrick Lewis, Tim McDaniel

8. That the work and improvements performed were: Core Drilling, Mineral Assays, Tunnel Mine Clearing, Geological Analysis.

9. Dated Aug 19, 1996, Signature Ralph D. Lewis managing member
SUBSCRIBED AND SWORN TO before me, a Notary Public, this 19th day of August 19 96
by Ralph W. Lewis

Notary Public Roger C. Decker
OFFICIAL SEAL
MY COMMISSION EXPIRES 9/7/97
ROGER C. DECKER
NOTARY PUBLIC-ARIZONA

This form is for the purpose of complying with the Federal Land Management and Policy Act of 1976, 16 USC 1601, as amended, and the Department of the Interior, Bureau of Land Management, 43 CFR 3833.2, ARS 27-208. Subject to Paperwork Reduction Act and Privacy Act statements available at the BLM AZ State Office. The form is not copyrighted. It may be reproduced without restriction.

For BLM Use Only
PHOENIX, ARIZONA
Aug 28 3 11 PM '96
RECEIVED
BLM AZ STATE OFFICE
ENTERED IN COMPUTER
10/21/96

If the claims/sites have consecutive BLM #'s and are in the same Township, Range and Section(s) they may be listed as follows:

SAMPLE 1-10 A MC 19640-49 Dkt/Pg # 1025/1-10 (or) 4N 20W 36
RECORDING # 9106173-82

CLAIM/SITE NAME	SERIAL NUMBER	Dkt/Pg or Recording # of ORIGINAL LOCATION NOTICE!	TWN SHP	RNG	SEC(S)
1. <u>Big Grin</u>	<u>A MC 334443</u>	<u>95-0340565</u>	<u>2N</u>	<u>9E</u>	<u>19,30</u>
2. <u>Campo</u>	<u>A MC 334444</u>	<u>95-0340566</u>	<u>2N</u>	<u>9E</u>	<u>19,30</u>
3. <u>Gold Strike No. 2</u>	<u>A MC 334446</u>	<u>95-0340568</u>	<u>2N</u>	<u>9E</u>	<u>19,30</u>
4. <u>Gold Strike No. 3</u>	<u>A MC 334447</u>	<u>95-0340569</u>	<u>2N</u>	<u>9E</u>	<u>30</u>
5. <u>Gold Strike No. 4</u>	<u>A MC 334448</u>	<u>95-0340570</u>	<u>2N</u>	<u>9E</u>	<u>19,30</u>
6. <u>Gold Strike No. 7</u>	<u>A MC 334449</u>	<u>95-0340571</u>	<u>2N</u>	<u>9E</u>	<u>19</u>
7. <u>Gold Strike No. 8</u>	<u>A MC 334450</u>	<u>95-0340572</u>	<u>2N</u>	<u>9E</u>	<u>19</u>
8. <u>Gold Strike No. 9</u>	<u>A MC 334451</u>	<u>95-0340573</u>	<u>2N</u>	<u>9E</u>	<u>19</u>
9. <u>Goldapple's Nest</u>	<u>A MC 334445</u>	<u>95-0340567</u>	<u>2N</u>	<u>9E</u>	<u>19</u>
10. <u>Trace Amog's No. 3</u>	<u>A MC 334452</u>	<u>95-0340574</u>	<u>2N</u>	<u>9E</u>	<u>30</u>
11. _____	<u>A MC _____</u>	_____	_____	_____	_____
12. _____	<u>A MC _____</u>	_____	_____	_____	_____
13. _____	<u>A MC _____</u>	_____	_____	_____	_____
14. _____	<u>A MC _____</u>	_____	_____	_____	_____
15. _____	<u>A MC _____</u>	_____	_____	_____	_____
16. _____	<u>A MC _____</u>	_____	_____	_____	_____
17. _____	<u>A MC _____</u>	_____	_____	_____	_____
18. _____	<u>A MC _____</u>	_____	_____	_____	_____
19. _____	<u>A MC _____</u>	_____	_____	_____	_____
20. _____	<u>A MC _____</u>	_____	_____	_____	_____
21. _____	<u>A MC _____</u>	_____	_____	_____	_____
22. _____	<u>A MC _____</u>	_____	_____	_____	_____
23. _____	<u>A MC _____</u>	_____	_____	_____	_____
24. _____	<u>A MC _____</u>	_____	_____	_____	_____
25. _____	<u>A MC _____</u>	_____	_____	_____	_____
26. _____	<u>A MC _____</u>	_____	_____	_____	_____
27. _____	<u>A MC _____</u>	_____	_____	_____	_____
28. _____	<u>A MC _____</u>	_____	_____	_____	_____
29. _____	<u>A MC _____</u>	_____	_____	_____	_____
30. _____	<u>A MC _____</u>	_____	_____	_____	_____

FILE WITH: Bureau of Land Management, 3707 North 7th Street, P. O. Box 16563, Phoenix, Arizona 85011 and the respective county recorder, ON OR BEFORE DECEMBER 30th (NOT THE 31st). BLM REQUIRES A \$5.00 NONREFUNDABLE SERVICE CHARGE FOR EACH MINING CLAIM, MILL SITE OR TUNNEL SITE. ANNUAL FILINGS THAT ARE NOT ACCOMPANIED BY PROPER SERVICE CHARGES WILL BE RETURNED WITHOUT FURTHER ACTION BY BLM.

UNITED STATES
DEPARTMENT OF THE INTERIOR
BUREAU OF LAND MANAGEMENT

RECEIPT AND ACCOUNTING ADVICE

NO. 2263605 04

Subject:

Proof of Labor

TC/AZ

08/28/96

Applicant:

ROGER DECKER ESQ
1201 S ALMA SCHOOL RD #12000
MESA AZ 85210

2 87 12

50.00

Remitter:

LEWIS MINING EQUIPMENT CO
13215 N 38TH AVE
PHOENIX AZ 85029

Assignor:

LEASE MANAGEMENT DATA NEW UPDATE PAYMENT

ORIGINAL SERIAL NO.	ASG.	TYPE	ST.	CTY.	FUND SYMBOL	ACRES/UNITS	RATE
AMC 334443, ET AL							

AMOUNT	ANV. DATE	EXP. DATE	BILL CYC.	S/C	DISTRICT	NEXT BILL	MISC. DATA	U of M	ACTUAL UNITS

ASSIGNMENT SERIAL NO.	ASG.	TYPE	ST.	CTY.	FUND SYMBOL	ACRES/UNITS	RATE

AMOUNT	ANV. DATE	EXP. DATE	BILL CYC.	S/C	DISTRICT	NEXT BILL	MISC. DATA	U of M	ACTUAL UNITS

APPLY REMITTANCE

ACTION	FUND SYMBOL	CTY.	AMOUNT
FILING FEE			
RENTAL			
UNEARNED			
REFUND			
TOTAL			
AMOUNT DUE			

Remarks:

*AMC 334443-444
334445-452*

BY:

DATE:

- Lease in Escrow?
- KGS?
- Auto Escalates?
- Auto Renew?

- Of Interest?
- Operating Rights?
- Operator
- Bond Filed?

FOR MMS USE ONLY

BILLEE	FOREST REFUGE
NUMBER	
OCS SECTION	
CODE	

UNITED STATES
DEPARTMENT OF THE INTERIOR
BUREAU OF LAND MANAGEMENT

RECEIPT AND ACCOUNTING ADVICE

NO. 2263605 04

Subject:
Applicant:

Proof of Labor
~~BLM MAINTENANCE FEE 1997 - 10~~

TC/AZ 08/28/96
2 87 12 50.00

ROGER DECKER ESQ
1201 S ALMA SCHOOL RD #12000
MESA AZ 85210

Remitter: LEWIS MINING EQUIPMENT CO
13215 N 38TH AVE
PHOENIX AZ 85029

Assignor:

LEASE MANAGEMENT DATA									
<input type="checkbox"/> NEW <input type="checkbox"/> UPDATE <input type="checkbox"/> PAYMENT									
ORIGINAL SERIAL NO.	ASG.	TYPE	ST.	CTY.	FUND SYMBOL			ACRES/UNITS	RATE
AMC 334443, ET AL									
AMOUNT	ANV. DATE	EXP. DATE	BILL CYC.	S/C	DISTRICT	NEXT BILL	MISC. DATA	U of M	ACTUAL UNITS
ASSIGNMENT SERIAL NO.	ASG.	TYPE	ST.	CTY.	FUND SYMBOL			ACRES/UNITS	RATE
AMOUNT	ANV. DATE	EXP. DATE	BILL CYC.	S/C	DISTRICT	NEXT BILL	MISC. DATA	U of M	ACTUAL UNITS

APPLY REMITTANCE			
ACTION	FUND SYMBOL	CTY.	AMOUNT
FILING FEE			
RENTAL			
UNEARNED			
REFUND			
TOTAL			
AMOUNT DUE			

Remarks:

BY: _____ DATE: _____

- Lease in Escrow?
- KGS? Of Interest?
- Auto Escalates? Operating Rights?
- Auto Renew? Operator
- Bond Filed?

FOR MMS USE ONLY		
BILLEE	NUMBER	FOREST REFUGE
OCS SECTION		
CODE		

MAINTENANCE FEE PAYMENT WAIVER CERTIFICATION

This small miner waiver is filed to hold the claims/sites listed below for the assessment year beginning at noon on the first September 1 following the official filing of this form with BLM.

The undersigned owner(s) of the mining claims/sites listed below hereby certify under penalty of 18 U.S.C. 1001 and 43 U.S.C. 1212 that:

I/We control, or will control, ten or fewer mining claims/sites located and maintained on Federal land in the United States of America on the August 31 that is one day before the beginning of the assessment year indicated in line one above.

I/We have/will performed/perform assessment work upon the claims listed below for the current assessment year as of the August 31 indicated in line three above. This work meets the requirements of the General Mining Law of 1872, as amended; the Act of August 10, 1993; and the regulations at 43 CFR 3833 and 3850. Such work will be described on our affidavit of labor.

The mining claims and sites for which the above waiver from payment of the maintenance fees is made are:

CLAIM NAME	BLM RECORDATION SERIAL NUMBER
1. Big Grin	AMC 334443
2. Campo	AMC 334444
3. Gold Strike No. 2	AMC 334446
4. Gold Strike No. 3	AMC 334447
5. Gold Strike No. 4	AMC 334448
6. Gold Strike No. 7	AMC 334449
7. Gold Strike No. 8	AMC 334450
8. Gold Strike No. 9	AMC 334451
9. Goldeagles Nest	AMC 334445
10. Trace Amegas No. 3	AMC 334452

All owner(s) of the above mining claims and sites are filing for this waiver.

I/We understand and acknowledge that pursuant to 43 U.S.C. 1212 and 18 U.S.C. 1001, the filing of a false, fictitious, or fraudulent document with the Bureau of Land Management may result in a fine of up to \$10,000, a prison term not to exceed five years, or both.

LLWD PROPERTIES, L.L.C.

(Owner's Name - Please Print)

13215 N. 38th AVE

(Street or P.O. Box)

(Owner's Signature)

PHOENIX, AZ

(City)

(State)

85029

(Zip Code)

RALPH D. LEWIS JR.

(Owner's Name - Please Print)

Ralph D. Lewis Jr.

(Owner's Signature)

(Street or P.O. Box)

(City)

(State)

(Zip Code)

(Owner's Name - Please Print)

(Owner's Signature)

(Street or P.O. Box)

(City)

(State)

(Zip Code)

(Owner's Name - Please Print)

(Owner's Signature)

(Street or P.O. Box)

(City)

(State)

(Zip Code)

(Continued on reverse)

ENTERED IN COMPUTER

9/9/96 *MLL*

(Owner's Name - Please Print)	(Owner's Signature)		
(Street or P.O. Box)	(City)	(State)	(Zip Code)
(Owner's Name - Please Print)	(Owner's Signature)		
(Street or P.O. Box)	(City)	(State)	(Zip Code)
(Owner's Name - Please Print)	(Owner's Signature)		
(Street or P.O. Box)	(City)	(State)	(Zip Code)
(Owner's Name - Please Print)	(Owner's Signature)		
(Street or P.O. Box)	(City)	(State)	(Zip Code)

INSTRUCTIONS

1. This certification of waiver from payment of maintenance fees is made under the provisions of the Act of August 10, 1993 (107 Stat. 312 [1993]), and §1744 of Title 43 and §28-28k of Title 30 of the United States Code; and the regulations thereunder (43 CFR 3833 and 3850).
2. This waiver must be filed in advance of the assessment year for which a waiver is sought, but in no event be filed later than the August 31st preceding the assessment year for which the waiver is sought.
3. You must still record your affidavit of assessment work for claims listed and/or Notices of Intention to Hold for any sites listed with the BLM by each December 30th, and the local recording office under State law, as in the past.
4. This waiver must be filed in the BLM State Office where the mining claims are recorded.
5. If the claims and sites are located in more than one State, a separate waiver form must be filed in each State in which they are held. The total number of claims and sites listed on separate waiver forms cannot exceed ten.
6. All claim names and Bureau of Land Management (BLM) serial numbers must be listed for all mining claims and sites for which a waiver is sought.
7. All owners and their addresses must be listed.
8. This waiver form must be signed by all of the owners or their designated agent. If an agent is designated, a statement appointing the agent, must be submitted with this certification, if a designation of agent is not currently on file with the BLM State office where your claims and sites are recorded.
9. Mining claims and sites held by a husband and wife, either jointly or individually, or their children under the age of discretion, shall be counted towards the 10 claim limit. Mining claims and sites held in co-ownership, or by an association of locators, by a partnership, or by a corporation shall be counted towards the 10 claim limit for claimants that have an interest in these entities.
10. Failure to pay the maintenance fee or meet the requirements for waiver from payment of the maintenance fee by any August 31st deadline for the following assessment year shall cause the mining claims and sites to be declared null and void.

NOTICE

The Privacy Act of 1974 and the regulation in 43 CFR 2.48(d) provide that you be furnished the following information in connection with the information required by this certification of exemption from rental fees form.

AUTHORITY: 30 U.S.C. 28-28e; 43 U.S.C. 1201, 1740, and 1744; and the Act of August 10, 1993 (107 Stat. 312); 43 CFR 3833 and 3850.

PRINCIPLE PURPOSE: This information is to be used to verify that the owner(s) of a mining claim has complied with the Act of August 10, 1993 (107 Stat. 312), and is entitled to perform assessment work in lieu of paying the maintenance fee for the mining claims listed on this form.

ROUTINE USE: (1) Adjudication of the claimant(s) certification of waiver from paying the maintenance fee otherwise required by the Act of August 10, 1993 (107 Stat. 312). (2) Disclosure may be made to appropriate Federal agencies when location is made within the agency's geographic area of responsibility. (3) Information from the record and/or the record will be transferred to the appropriate Federal, State, or local agency, or a member of the public in response to a specific request for pertinent information. (4) Information may also be provided to the

BURDEN HOURS STATEMENT

Public reporting burden for this form is estimated to average 5 minutes per response, including time to review instructions, gathering and maintaining data, and completing and reviewing the form. Direct comments regarding this burden estimate, or any other aspect of this form, to the Department of the Interior, Bureau of Land Management, Information Collection Clearance Officer (871), 1849 C Street, N.W., Washington, D.C. 20240; and the Office of Management and Budget, Paperwork Reduction Project (1004-0114), Washington, D.C. 20503.

Department of Justice or in a proceeding before a court or adjudicative body; or to Federal, State, local or foreign agencies when needed for enforcement of civil or criminal codes or applicable regulations concerning title rights upon the public land.

EFFECT OF NOT PROVIDING INFORMATION: Disclosure of this information is required by the Act of August 10, 1993 (107 Stat. 312) and 43 CFR 3833 for those owner(s) wishing to take the small miners waiver allowed under 43 CFR 3833 and 3850. Failure to supply the information required in this form to support the owner(s) certification of waiver from payment of the otherwise required maintenance fees will result in the waiver being disallowed and the mining claims declared null and void by the Bureau of Land Management (BLM).

The Paperwork Reduction Act of 1980 (44 U.S.C. 3501, et seq.) requires us to tell you that:

This information is being collected to allow the BLM to determine if you qualify for a waiver from the payment of \$100 per mining claim maintenance fee established by the Act of August 10, 1993 (107 Stat. 312) and the implementing regulations at 43 CFR 3833 and 3850. A response to this request is required in accordance with the statute (107 Stat. 312) to retain your benefit.

FOR OFFICIAL USE ONLY

PHOENIX, ARIZONA
 AUG 28 3 11 PM '96
 RECEIVED
 BLM AZ STATE OFFICE

RECEIVED
 BUREAU OF
 LAND MANAGEMENT
 JAN 8 10 34 AM '96
 ARIZONA
 STATE OFFICE
 PHOENIX, ARIZONA
 AZ-3850-1 (July 1992)

Return Document to:
Roger Decker, esq.
1301 S Alma School #8000
Mesa, Az 85210
 Telephone # (602)-835-5000

For BLM Use Only

AMC 334443 M

- CHECK ONE**
- AFFIDAVIT OF PERFORMANCE OF ANNUAL WORK**
 Also fill in ITEMS 1 through 9 and the reverse side of this document.
- NOTICE OF INTENTION TO HOLD**
 I intend to hold the claim(s) /site(s) listed on the reverse side of this document for the calendar year 19___. Also fill in ITEMS 1 through 4 and ITEM 9.

NOTICES OF INTENTION TO HOLD ARE FOR MILL SITES AND TUNNEL SITES OR FOR MINING CLAIMS WHEN ASSESSMENT WORK HAS NOT BEEN DONE, REGARDLESS OF WHETHER THE ANNUAL ASSESSMENT HAS BEEN SUSPENDED, DEFERRED, OR NOT YET ACCRUED. THE FILING OF A NOTICE OF INTENTION TO HOLD SHALL NOT RELIEVE THE OWNER OF COMPLYING WITH FEDERAL AND STATE LAWS PERTAINING TO THE PERFORMANCE OF ANNUAL ASSESSMENT WORK. NOTICES OF INTENTION TO HOLD FOR MILL SITES OR TUNNEL SITES NEED NOT BE COUNTY RECORDED. FOR MINING CLAIMS THE FORM FILED WITH BLM MUST BE IDENTICAL TO THE ONE THAT WAS OR WILL BE FILED WITH THE COUNTY.

Evidence of Annual Assessment Work or a Notice of Intention to Hold must be filed each calendar year following the calendar year in which the Claim/site was located.
ALL CLAIMS LISTED ON A SINGLE AFFIDAVIT MUST BE CONTIGUOUS.

1. State of Arizona, County of Maricopa ss:
2. I, (Name) Ralph D. Lewis, Jr.
3. Reside at (Address) 13215 N. 38th Ave
 City Phoenix, County Maricopa, State Az, Zip 85029
 being duly sworn, deposes and says that he/she is a citizen of the United States, more than eighteen years of age, that all of the facts set forth in this affidavit/notice, subject to the provisions and penalties of 18 USC 1001 pertaining to the filing of false, fictitious, or fraudulent statements with the United States, are true and correct according to the best of my knowledge, information and belief.
4. Owner's Name and Address (If not shown in items 1-3 above) CHECK HERE IF THIS IS A CHANGE OF ADDRESS
LWLD Properties, LLC.
13215 N. 38th Ave
Phoenix Az 85029
5. That I am personally acquainted with the mining claim(s). The work and improvements were made by and at the expense of the owner(s) of said claim(s). Said contiguous group of claims, listed on the reverse side of this document, are situated in the Goldfield Mining District, Maricopa County, Arizona
6. That between the dates starting at 12 o'clock noon on September 1, 19 94 and ending at 12 o'clock noon on September 1, 19 95 at least \$ 1000.00 dollars worth of work and improvements were done and performed upon said claim(s) or upon one or more of a contiguous group of claims for the benefit of all, or wholly or partly outside of a contiguous group of claims for the benefit of all, not including the location work.
7. That the following persons were employed to perform the work and improvements described herein: Big Grim Mining LLC; Harry Welton; Patrick Lewis; Monte Zent; Velen Fahnin
8. That the work and improvements performed were: Core Drilling, Tunnel Mine Clearing, Geological Analysis; Property Survey; Mineral Assays
9. Dated December 22, 1995, Signature Ralph D. Lewis Jr., managing member
 SUBSCRIBED AND SWORN TO before me, a Notary Public, this 22 day of December 19 95
 by Ralph D. Lewis Jr.
 Notary Public Roger Decker
 MY COMMISSION EXPIRES Oct 31, 1997

For BLM Use Only

(10) JDA
 Postmarked
 "Postmarked timely"

This form is for the purpose of complying with the laws of the United States Department of the Interior, Bureau of Land Management and the State of Arizona pertaining to assessment work and/or a notice of intention to hold. 30 USC 28, 43 CFR 3853.2-1 ARS 27-208. Subject to Paperwork Reduction Act and Privacy Act statements available at the BLM AZ State Office. The form is not copyrighted. It may be reproduced without restriction. 1997

ENTERED IN COMPUTER
 1-29-96 Skivas JB

If the claims/sites have consecutive BLM #'s and are in the same Township, Range and Section(s) they may be listed as follows:

SAMPLE 1-10 A MC 19640-49 Dkt/Pg # 1025/1-10 (or) 4N 20W 36
 RECORDING # 9106173-82

CLAIM/SITE NAME	SERIAL NUMBER	Dkt/Pg or Recording # of ORIGINAL LOCATION NOTICE!	TWN SHP	RNG	SEC(S)
1. <u>Big Grin</u>	A MC <u>334443</u>	<u>95-0340565</u>	<u>2N</u>	<u>9E</u>	<u>19,30</u>
2. <u>Camps</u>	A MC <u>334444</u>	<u>95-0340566</u>	<u>2N</u>	<u>9E</u>	<u>19,30</u>
3. <u>Gold Strike No. 2</u>	A MC <u>334446</u>	<u>95-0340568</u>	<u>2N</u>	<u>9E</u>	<u>19,30</u>
4. <u>Gold Strike No. 3</u>	A MC <u>334447</u>	<u>95-0340569</u>	<u>2N</u>	<u>9E</u>	<u>30</u>
5. <u>Gold Strike No. 4</u>	A MC <u>334448</u>	<u>95-0340570</u>	<u>2N</u>	<u>9E</u>	<u>19,30</u>
6. <u>Gold Strike No. 7</u>	A MC <u>334449</u>	<u>95-0340571</u>	<u>2N</u>	<u>9E</u>	<u>19</u>
7. <u>Gold Strike No. 8</u>	A MC <u>334450</u>	<u>95-0340572</u>	<u>2N</u>	<u>9E</u>	<u>19</u>
8. <u>Gold Strike No. 9</u>	A MC <u>334451</u>	<u>95-0340573</u>	<u>2N</u>	<u>9E</u>	<u>19</u>
9. <u>Goldengold Nest</u>	A MC <u>334445</u>	<u>95-0340567</u>	<u>2N</u>	<u>9E</u>	<u>19</u>
10. <u>Trace Amigos No. 3</u>	A MC <u>334452</u>	<u>95-0340574</u>	<u>2N</u>	<u>9E</u>	<u>30</u>
11. _____	A MC _____	_____	_____	_____	_____
12. _____	A MC _____	_____	_____	_____	_____
13. _____	A MC _____	_____	_____	_____	_____
14. _____	A MC _____	_____	_____	_____	_____
15. _____	A MC _____	_____	_____	_____	_____
16. _____	A MC _____	_____	_____	_____	_____
17. _____	A MC _____	_____	_____	_____	_____
18. _____	A MC _____	_____	_____	_____	_____
19. _____	A MC _____	_____	_____	_____	_____
20. _____	A MC _____	_____	_____	_____	_____
21. _____	A MC _____	_____	_____	_____	_____
22. _____	A MC _____	_____	_____	_____	_____
23. _____	A MC _____	_____	_____	_____	_____
24. _____	A MC _____	_____	_____	_____	_____
25. _____	A MC _____	_____	_____	_____	_____
26. _____	A MC _____	_____	_____	_____	_____
27. _____	A MC _____	_____	_____	_____	_____
28. _____	A MC _____	_____	_____	_____	_____
29. _____	A MC _____	_____	_____	_____	_____
30. _____	A MC _____	_____	_____	_____	_____

FILE WITH: Bureau of Land Management, 3707 North 7th Street, P. O. Box 16563, Phoenix, Arizona 85011 and the respective county recorder, ON OR BEFORE DECEMBER 30th (NOT THE 31st). BLM REQUIRES A \$5.00 NONREFUNDABLE SERVICE CHARGE FOR EACH MINING CLAIM, MILL SITE OR TUNNEL SITE. ANNUAL FILINGS THAT ARE NOT ACCOMPANIED BY PROPER SERVICE CHARGES WILL BE RETURNED WITHOUT FURTHER ACTION BY BLM.

KEMPTON, JARVIS, DECKER, JENKINS & WALKER, P. A.

ATTORNEYS AT LAW

BANK OF AMERICA FINANCIAL PLAZA
1201 SOUTH ALMA SCHOOL ROAD, SUITE 8000
MESA, ARIZONA 85210-2012

TELEPHONE
(602) 835-5000
FAX
(602) 835-5008

ROBERT G. KEMPTON
W. HARLEY JARVIS
ROGER C. DECKER
JAMES D. JENKINS
J. GRANT WALKER
WILLIAM G. ROOD
ROGER R. FOOTE

December 28, 1995

Bureau of Land Management
Arizona State Office
3707 North 7th Street
Phoenix, AZ 85014

Re: **Affidavit of Performance of Annual Work: LWLD Properties, LLC,
an Arizona Limited Liability Company**

Dear Sir:

Enclosed the Affidavit of Performance of Annual Work for three claims owned by my client LWLD Properties, LLC. Also, enclosed find this firm's check in the amount of \$50.00 representing the \$5.00 non-refundable service charge for each mining claim involved. When filed, please return the original Affidavit of Performance of Annual Work for my files.

Sincerely,





Roger C. Decker

cc: LWLD Properties, LLC
RCD/sp

"Postmarked timely"

RECEIVED
BUREAU OF
LAND MANAGEMENT
JAN 8 10 34 AM '96
ARIZONA
STATE OFFICE
PHOENIX, ARIZONA





UNITED STATES
DEPARTMENT OF THE INTERIOR
BUREAU OF LAND MANAGEMENT

RECEIPT AND ACCOUNTING ADVICE

NO. **1976056**
SM/AZ 01/09/96

04

Subject: AFFIDAVITS OF ASSESSMENT WORK (10) 2 16 12 50.00

Applicant:
KEMPTON, JARVIS, DECKER,
JENKINS & WALKER, P. A.
1201 S. ALMA SCHOOL #8000
MESA, AZ 85210

SAME - CK #2410

Remitter: 835-5000

Assignor:

LEASE MANAGEMENT DATA NEW UPDATE PAYMENT

ORIGINAL SERIAL NO.	ASG.	TYPE	ST.	CTY.	FUND SYMBOL	ACRES/UNITS	RATE
AMC 334443, ET AL							

AMOUNT	ANV. DATE	EXP. DATE	BILL CYC.	S/C	DISTRICT	NEXT BILL	MISC. DATA	U of M	ACTUAL UNITS

ASSIGNMENT SERIAL NO.	ASG.	TYPE	ST.	CTY.	FUND SYMBOL	ACRES/UNITS	RATE

AMOUNT	ANV. DATE	EXP. DATE	BILL CYC.	S/C	DISTRICT	NEXT BILL	MISC. DATA	U of M	ACTUAL UNITS

APPLY REMITTANCE

ACTION	FUND SYMBOL	CTY.	AMOUNT
FILING FEE			
RENTAL			
UNEARNED			
REFUND			
TOTAL			
AMOUNT DUE			

Remarks:

*Amc 334443 - 334452
jn*

BY:

DATE:

- Lease in Escrow?
- KGS?
- Auto Escalates?
- Auto Renew?


- Of Interest?
- Operating Rights?
- Operator
- Bond Filed?

FOR MMS USE ONLY

BILLEE	FOREST REFUGE
NUMBER	
OCS SECTION	
CODE	

RCD
KEMPTON, JARVIS, DECKER, JENKINS & WALKER,
ATTORNEYS AT LAW
BANK OF AMERICA FINANCIAL PLAZA
1201 SOUTH ALMA SCHOOL ROAD, SUITE 8000
MESA, ARIZONA 85210-2012

CERTIFIED
P 392 083 263
MAIL



"Postmarked timely"

Bureau of Land Management
Arizona State Office
3707 North 7th Street
Phoenix, AZ 85014

RECEIVED
BUREAU OF
LAND MANAGEMENT
JAN 8 10 35 AM '96

ARIZONA
STATE OFFICE
PHOENIX, AZ



Fold at line over top of envelope to the right of the return address

UNITED STATES
DEPARTMENT OF THE INTERIOR
BUREAU OF LAND MANAGEMENT

FORM APPROVED # 384
OMB NO. 1004-0114
Expires: March 31, 1997

MAINTENANCE FEE PAYMENT WAIVER CERTIFICATION

This small miner waiver is filed to hold the claims/sites listed below for the assessment year beginning at noon on the first September 1 following the official filing of this form with BLM.

The undersigned owner(s) of the mining claims/sites listed below hereby certify under penalty of 18 U.S.C. 1001 and 43 U.S.C. 1212 that:

I/We control, or will control, ten or fewer mining claims/sites located and maintained on Federal land in the United States of America on the August 31 that is one day before the beginning of the assessment year indicated in line one above.

I/We have/will performed/performance assessment work upon the claims listed below for the current assessment year as of the August 31 indicated in line three above. This work meets the requirements of the General Mining Law of 1872, as amended; the Act of August 10, 1993; and the regulations at 43 CFR 3833 and 3850. Such work will be described on our affidavit of labor.

The mining claims and sites for which the above waiver from payment of the maintenance fees is made are: 334443 771

CLAIM NAME	BLM RECORDATION SERIAL NUMBER
1. Big Grin	AMC 334443
2. Campo	AMC 334444
3. Gold Strike No. 2	AMC 334446
4. Gold Strike No. 3	AMC 334447
5. Gold Strike No. 4	AMC 334448
6. Gold Strike No. 7	AMC 334449
7. Gold Strike No. 8	AMC 334450
8. Gold Strike No. 9	AMC 334451
9. Goldeagle's Nest	AMC 334445
10. Trace Amegas No. 3	AMC 334452

All owner(s) of the above mining claims and sites are filing for this waiver.

I/We understand and acknowledge that pursuant to 43 U.S.C. 1212 and 18 U.S.C. 1001, the filing of a false, fictitious, or fraudulent document with the Bureau of Land Management may result in a fine of up to \$10,000, a prison term not to exceed five years, or both.

LWD Properties, L.L.C.
(Owner's Name - Please Print)

13215 N. 38th Ave
(Street or P.O. Box)

Ralph W. [Signature] managing member
(Owner's Signature)

Phoenix, AZ 85029
(City) (State) (Zip Code)

(Owner's Name - Please Print)

(Street or P.O. Box)

(Owner's Signature)

(City) (State) (Zip Code)

(Owner's Name - Please Print)

(Street or P.O. Box)

(Owner's Signature)

(City) (State) (Zip Code)

(Owner's Name - Please Print)

(Street or P.O. Box)

ENTERED IN COMPUTER
(Owner's Signature)

9/25/95 771
(City) (State) (Zip Code)

(Owner's Name - Please Print)	(Owner's Signature)		
(Street or P.O. Box)	(City)	(State)	(Zip Code)
(Owner's Name - Please Print)	(Owner's Signature)		
(Street or P.O. Box)	(City)	(State)	(Zip Code)
(Owner's Name - Please Print)	(Owner's Signature)		
(Street or P.O. Box)	(City)	(State)	(Zip Code)
(Owner's Name - Please Print)	(Owner's Signature)		
(Street or P.O. Box)	(City)	(State)	(Zip Code)

INSTRUCTIONS

1. This certification of waiver from payment of maintenance fees is made under the provisions of the Act of August 10, 1993 (107 Stat. 312 [1993]), and §1744 of Title 43 and §28-28k of Title 30 of the United States Code; and the regulations thereunder (43 CFR 3833 and 3850).
2. This waiver must be filed in advance of the assessment year for which a waiver is sought, but in no event be filed later than the August 31st preceding the assessment year for which the waiver is sought.
3. You must still record your affidavit of assessment work for claims listed and/or Notices of Intention to Hold for any sites listed with the BLM by each December 30th, and the local recording office under State law, as in the past.
4. This waiver must be filed in the BLM State Office where the mining claims are recorded.
5. If the claims and sites are located in more than one State, a separate waiver form must be filed in each State in which they are held. The total number of claims and sites listed on separate waiver forms cannot exceed ten.
6. All claim names and Bureau of Land Management (BLM) serial numbers must be listed for all mining claims and sites for which a waiver is sought.
7. All owners and their addresses must be listed.
8. This waiver form must be signed by all of the owners or their designated agent. If an agent is designated, a statement appointing the agent, must be submitted with this certification, if a designation of agent is not currently on file with the BLM State office where your claims and sites are recorded.
9. Mining claims and sites held by a husband and wife, either jointly or individually, or their children under the age of discretion, shall be counted towards the 10 claim limit. Mining claims and sites held in co-ownership, or by an association of locators, by a partnership, or by a corporation shall be counted towards the 10 claim limit for claimants that have an interest in these entities.
10. Failure to pay the maintenance fee or meet the requirements for waiver from payment of the maintenance fee by any August 31st deadline for the following assessment year shall cause the mining claims and sites to be declared null and void.

NOTICE

The Privacy Act of 1974 and the regulation in 43 CFR 2.48(d) provide that you be furnished the following information in connection with the information required by this certification of exemption from rental fees form.

AUTHORITY: 30 U.S.C. 28-28e; 43 U.S.C. 1201, 1740, and 1744; and the Act of August 10, 1993 (107 Stat. 312); 43 CFR 3833 and 3850.

PRINCIPLE PURPOSE: This information is to be used to verify that the owner(s) of a mining claim has complied with the Act of August 10, 1993 (107 Stat. 312), and is entitled to perform assessment work in lieu of paying the maintenance fee for the mining claims listed on this form.

ROUTINE USE: (1) Adjudication of the claimant(s) certification of waiver from paying the maintenance fee otherwise required by the Act of August 10, 1993 (107 Stat. 312). (2) Disclosure may be made to appropriate Federal agencies when location is made within the agency's geographic area of responsibility. (3) Information from the record and/or the record will be transferred to the appropriate Federal, State, or local agency, or a member of the public in response to a specific request for pertinent information. (4) Information may also be provided to the

BURDEN HOURS STATEMENT

Public reporting burden for this form is estimated to average 5 minutes per response, including time to review instructions, gathering and maintaining data, and completing and reviewing the form. Direct comments regarding this burden estimate, or any other aspect of this form, to the Department of the Interior, Bureau of Land Management, Information Collection Clearance Officer (871), 1849 C Street, N.W., Washington, D.C. 20240; and the Office of Management and Budget, Paperwork Reduction Project (1004-0114), Washington, D.C. 20503.

Department of Justice or in a proceeding before a court or adjudicative body; or to Federal, State, local or foreign agencies when needed for enforcement of civil or criminal codes or applicable regulations concerning title rights upon the public land.

EFFECT OF NOT PROVIDING INFORMATION: Disclosure of this information is required by the Act of August 10, 1993 (107 Stat. 312) and 43 CFR 3833 for those owner(s) wishing to take the small miners waiver allowed under 43 CFR 3833 and 3850. Failure to supply the information required in this form to support the owner(s) certification of waiver from payment of the otherwise required maintenance fees will result in the waiver being disallowed and the mining claims declared null and void by the Bureau of Land Management (BLM).

The Paperwork Reduction Act of 1980 (44 U.S.C. 3501, et seq.) requires us to tell you that:

This information is being collected to allow the BLM to determine if you qualify for a waiver from the payment of \$100 per mining claim maintenance fee established by the Act of August 10, 1993 (107 Stat. 312) and the implementing regulations at 43 CFR 3833 and 3850. A response to this request is required in accordance with the statute (107 Stat. 312) to retain your benefit.

FOR OFFICIAL USE ONLY

PHOENIX DIVISION

Aug 30 10 50 AM '95

RECEIVED
BLM AZ STATE OFFICE

NOTICE!!

These documents have been scanned!

Do not place un-scanned documents beneath this notice!

Do not remove this notice from this file!

GPO Jacket No. 560-102
Print Order 61540
Rise Business Services, LLC
Job=AZ15 7/15/2019



Box Number= AZ15165



Claim Begin-End: AMC334443-AMC334452

5 Miscellaneous



AZ15165-4

AMC334171-AMC335144

United States Department of the Interior
Bureau of Land Management
 BUSINESS & SUPPORT SVCS DIV
 ONE N CENTRAL AVE SUITE 800
 PHOENIX, AZ 85004 -4427
 Phone: (602) 417-9200

Receipt

No: 3368145

Transaction #: 3466229	
Date of Transaction: 08/16/2015	<i>Amc 334433</i>
CUSTOMER:	
KEVIN R. BALLARD 512 GOLD RIVER AVE. ROCKFORD, IL 61102 US	

LINE #	QTY	DESCRIPTION	REMARKS	UNIT PRICE	TOTAL
1	1.00	LOCATABLE MINERALS / MINING CLAIMS- NOT NEW-UNADJUD, ONE AUTH NO. ONLY / MINING CLAIM MONEY RECEIVED CASES: AMC334433/\$155.00		- n/a -	155.00
TOTAL:					\$155.00

PAYMENT INFORMATION			
NOTE: Items will appear on credit card statement as "BLM O Mining Claim".			
1	AMOUNT:	155.00	POSTMARKED: N/A
	TYPE:	CREDIT CARD	RECEIVED: 08/16/2015
	NAME:	KEVIN R. BALLARD 512 GOLD RIVER AVE. ROCKFORD IL 61102 US	
	CARD NO:	XXXXXXXXXXXX4809	AUTH CODE: 126111
	NAME ON CARD:	KEVIN R. BALLARD	
	EXPIRES:	03/2016	
	SIGNATURE:		

REMARKS

This receipt was generated by the automated BLM Collections and Billing System and is a paper representation of a portion of the official electronic record contained therein.

OFFICIAL COPIES / ~~CF~~ / / SD READ / / GROUP / / SECTION / / AUTHOR /

3800 (933) SR
A MC 334443

8/9/95 Skinas

AUG 0 9 1995

mgj
8/9/95

LWLD Properties, L.L.C.
13215 North 38th Avenue
Phoenix, Arizona 85029

Gentlemen:

The enclosed list identifies the serial numbers that have been assigned to each of your mining claim location notices received by this office on June 12, 1995.

The regulations require you to identify the claim name and A MC serial number of each claim, and the claimant's name and address on all future documents and correspondence filed with the Bureau of Land Management (BLM).

This acknowledgment does not verify that your claims have been located on lands open to mineral entry or are encumbered by rights of other mining claimants. Only those mining claims that are entirely located on private or Federal lands that are not open to mineral entry will be officially declared void by a BLM Decision.

Please advise this office of all changes of address, any authorized agents, and transfers of ownership.

Transfers of ownership are governed by 43 CFR 3833.3(a) which states that, "Whenever the owner of an unpatented mining claim, mill site or tunnel site, which has been recorded in accordance with 43 CFR 3833.1, sells, assigns, or otherwise conveys all or any part of his interest in the claim, his transferee shall file in the proper BLM office within 60 days after the completion of the transfer. . ." A service charge of \$5 per claim is required for all transfers.

PLEASE NOTE: Unless you have already paid in advance or will otherwise qualify to be waived from payment, the next annual maintenance fee payment of \$100 for each claim or site, in lieu of assessment, is due on or before August 31, 1995.

By keeping our records current, we will be able to provide better public service. All future correspondence from this office will be sent only to the above name and address unless otherwise instructed.

If any of the information listed on the enclosed is not correct, please notify this office in writing.

Sincerely,

MARY JO YOAS

Mary Jo Yoas
Chief, Lands and Minerals
Operations Section

Enclosure

This serves as notification to the following:

Ralph D. Lewis Jr.

SRivas:lj:08-09-95:CLAIMLTR.LAJ

CLAIM INDEX

<u>SERIAL NUMBER</u>	<u>CLAIM NAME</u>	<u>CLAIMANT'S NAME</u>
A MC 334443	Big Grin	LWLD Properties, L.L.C. Ralph D. Lewis Jr.
A MC 334444	Campo	" " " "
A MC 334445	Goideagle's Nest	" " " "
A MC 334446	Gold Strike No. 2	" " " "
A MC 334447	Gold Strike No. 3	" " " "
A MC 334448	Gold Strike No. 4	" " " "
A MC 334449	Gold Strike No. 7	" " " "
A MC 334450	Gold Strike No. 8	" " " "
A MC 334451	Gold Strike No. 9	" " " "
A MC 334452	Trace Amegoes No. 3	Ralph D. Lewis Jr.

UNITED STATES DEPARTMENT OF THE INTERIOR
BUREAU OF LAND MANAGEMENT
ARIZONA STATE OFFICE

3800 (933)
A MC 334443

8/9/85
(Date)

Memorandum

To: Case File

From: Mary Hyde

Subject: Documentation of Telephone Conversation

Name of Person Contacted: Ralph Lewis

Telephone Number of Person Contacted: 978-4611

Summary: [] Notification of Maintenance Fee Due.

Other:

Ralph is aware of maintenance fees requirement

NOTICE!!

These documents have been scanned!

Do not place un-scanned documents beneath this notice!

Do not remove this notice from this file!

GPO Jacket No. 560-102
Print Order 61540
Rise Business Services, LLC
Job=AZ15 7/15/2019



Box Number= AZ15165



Claim Begin-End: AMC334443-AMC334452

6 Location Notices-Amendments and Supporting Documents



AZ15165-4

AMC334171-AMC335144

MINING CLAIMS MILL OR TUNNEL SITES STATUS REPORT

**Lead Serial No. A MC 334443

**STATUS CHECKED (Enter Code 669)

**Lode Claims 10

MTP ORCA BY JKR JR

**Placer Claims _____

**Township(s) 2N

**Association Placer _____
Not Enough Locators
(Send Letter) _____

**Range(s) 9E

**Section(s) 19, 30

**Mill Sites _____

**GENERAL JURISDICTION OF:

**Tunnel Sites _____

BLM _____

**Timely Filed YES NO

NATIONAL FOREST: Tonto

**Service Charge Correct YES NO

OTHER: _____

**Location Fee Correct YES NO

**WILDERNESS AREA: N/A

**Maintenance Fee Correct YES NO

**Enter Code 880 _____

**Amount Paid 1,350.00

**Enter Code 267 _____

Shortage \$ _____ Overage \$ _____

**Over-the-Counter Mail _____

** ADD: DATE RECEIVED, ACTION CODE 482, IN REMARKS: 1995 1996, 1997, 1998

**SPECIAL INSTRUCTIONS FOR DATA INPUT: _____

STATUS

**CLAIMS PARTIALLY VOID: Fee _____ Withdrawn Other _____

Big Bird, Campo, Gold Strike No. 2 & 3.
Within PLO 4172 Wild FS Hwy Roadside Zone.
2-27-67 - 330' each side CPL of Hwy 88.

**CLAIMS VOID: Fee _____ Withdrawn _____ Other _____

**COMMENTS Campo + Gold Strike No. 2 divide by Hwy 88.
Claimant aware and will take the greater portion of
claim.

MAP OF MINING CLAIM LOCATION

1. The name of the claim is Big Grin
2. The North West corner of the claim is 800 feet in Eastern direction to a survey monument or permanent natural object described as Government Wells
3. The type of location monument is Post
The type of corner and end monuments are Post - Survey Marker
4. The bearing and distance between the corners of the claim are beginning at the South East corner of the claim, 1500 feet in a North direction to the North East corner, then 600 feet in a West direction to the North West corner, then 1500 feet in a South direction to the South West corner, then 600 feet in a East direction to the point of beginning.

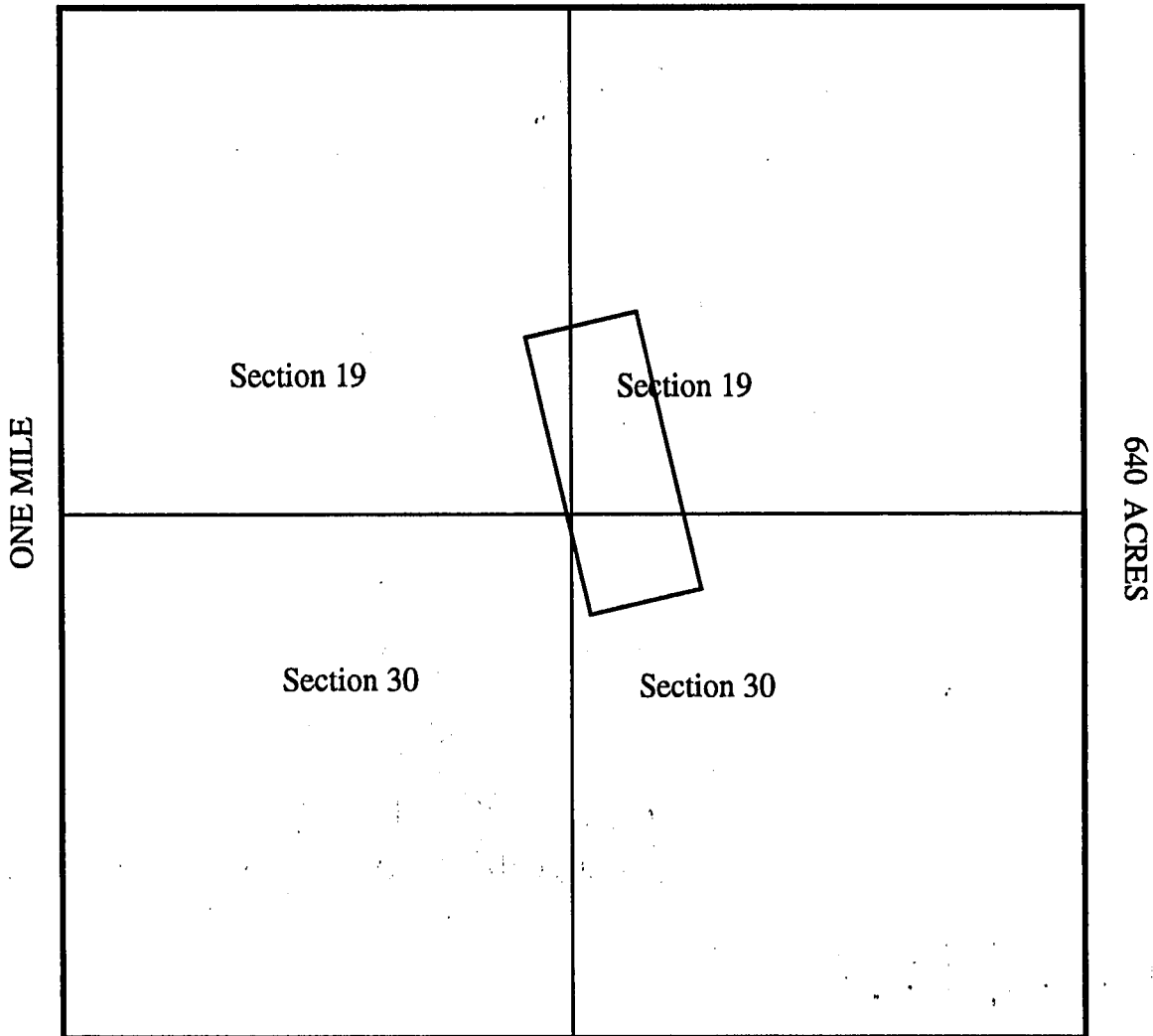
MAP

One inch = One thousand feet

North Arrow



ONE MILE



Section 19 & 30 Range 9E Township 2N G&SRB&M

Date: May 24, 1995

Ralph D. [Signature]

STATE OF ARIZONA, } ss. I hereby certify that the within instrument was filed and recorded
County of _____ 19____ at _____ M,
In Docket No. _____, Page, _____, at the request of
Ralph D. Lewis Jr.

FeeNo.:

When recorded mail to:

Ralph D. Lewis
13215 N. 38th Ave
Phoenix, Arizona 85029

Witness my hand and official seal.

County Recorder

by _____
Deputy Recorder

Fee: \$

NOTICE OF MINING CLAIM LOCATION

1. Location Amendment Relocation
2. Placer Lode Millsite Tunnel site
3. The name and address of the Locator is
LWLD Properties, L.L.C.
Name
13215 N. 38TH Ave
Address
Phoenix, Arizona 85029
City State Zip
4. The name of the claim is **Big Grin**
5. The date of the location is **May 24, 1995**
6. The claim is **1500** feet long and **600** feet wide. The distance from the Location monument to each end of the claim is **900** feet in a **South** direction and **600** feet in a **North** direction.
7. The general course of the claim is from the **North** to the **South**
8. The location of the claim is in Section **19 & 30**, Township **2N**, Range **9E**
G&SRB&M, **Goldfield** Mining District, **Maricopa** County, Arizona.
9. If amending or relocating, the previous claim name was _____
recorded in Docket _____, Book _____,
Mining District, _____ County, Arizona.
10. The location of the claim with reference to a natural object or permanent monument is _____
The North West Corner is 800 feet in a eastern direction to Government Wells.

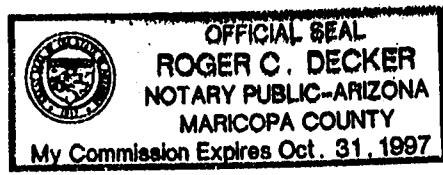
RECEIVED
BLM
ARIZONA STATE OFFICE
JUN 12 2 41 PM '95
AHC 34443

Ralph D. Lewis Jr.

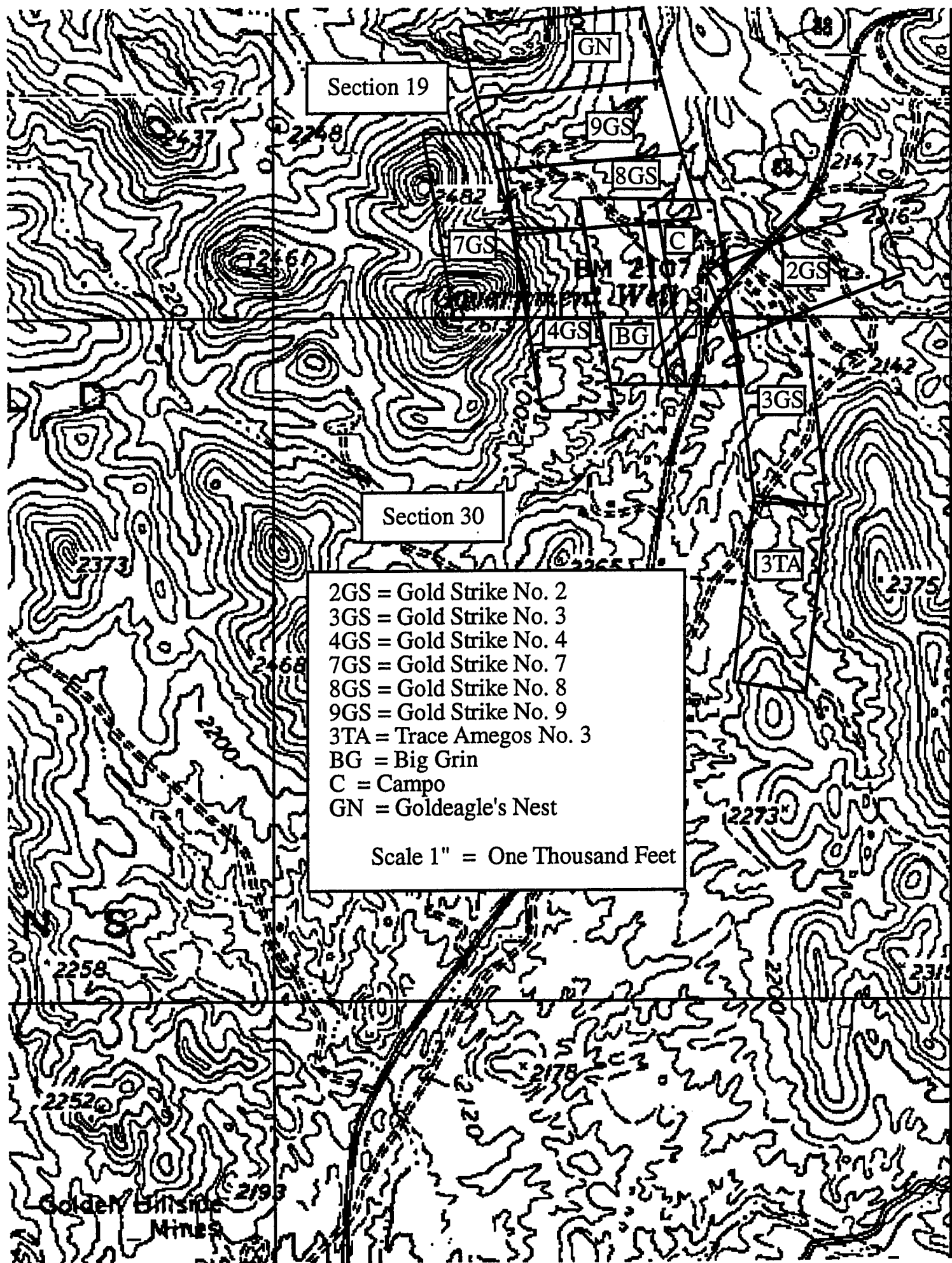
Date: June 7, 1995

Signature's

Subscribed and sworn before me this 7 day of June A.D. 1995



Roger C. Decker
Notary Public



Section 19

Section 30

- 2GS = Gold Strike No. 2
- 3GS = Gold Strike No. 3
- 4GS = Gold Strike No. 4
- 7GS = Gold Strike No. 7
- 8GS = Gold Strike No. 8
- 9GS = Gold Strike No. 9
- 3TA = Trace Amegos No. 3
- BG = Big Grin
- C = Campo
- GN = Goldeagle's Nest

Scale 1" = One Thousand Feet

Golden Hillside
Nines

A MC 334443

RECEIVED
B.L.M.
ARIZONA STATE OFFICE

JUN 12 2 41 PM '95

STATE OF ARIZONA, } ss. I hereby certify that the within instrument was filed and recorded
County of _____ 19 _____ at _____ M,
In Docket No. _____, Page, _____, at the request of
Ralph D. Lewis Jr.

FeeNo.:

When recorded mail to:

Ralph D. Lewis
13215 N. 38th Ave
Phoenix, Arizona 85029

Witness my hand and official seal.

County Recorder

by _____
Deputy Recorder

Fee: \$

NOTICE OF MINING CLAIM LOCATION

RECEIVED
BLM.
ARIZONA STATE OFFICE
JUN 12 2 41 PM '95

- Location, Amendment, Relocation
- Placer, Lode, Millsite, Tunnel site
- The name and address of the Locator is
LWLD Properties, L.L.C.
Name
13215 N. 38TH Ave
Address
Phoenix, Arizona 85029
City State Zip
- The name of the claim is **Campo**
- The date of the location is **May 24, 1995**
- The claim is **1500** feet long and **600** feet wide. The distance from the Location monument to each end of the claim is **800** feet in a **South** direction and **700** feet in a **North** direction.
- The general course of the claim is from the **North** to the **South**
- The location of the claim is in Section **19 & 30**, Township **2N**, Range **9E** G&SRB&M, **Goldfield** Mining District, **Maricopa** County, Arizona.
- If amending or relocating, the previous claim name was _____ recorded in Docket _____, Book _____ Mining District, _____ County, Arizona.
- The location of the claim with reference to a natural object or permanent monument is
The North West Corner is 200 feet in a southeastern direction to Government Wells.

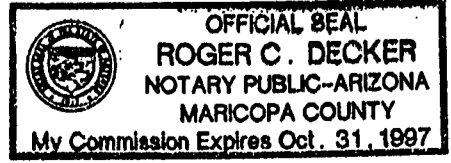
A MC 33444

Ralph D Lewis Jr.

Date: June 7, 1995

Signature's

Subscribed and sworn before me this 7 day of June A.D. 1995



Roger C Decker
Notary Public

MAP OF MINING CLAIM LOCATION

1. The name of the claim is Campo
2. The North West corner of the claim is 200 feet in southeastern direction to a survey monument or permanent natural object described as Government Wells
3. The type of location monument is Post
The type of corner and end monuments are Post - Survey Marker
4. The bearing and distance between the corners of the claim are beginning at the South East corner of the claim, 1500 feet in a North direction to the North East corner, then 600 feet in a West direction to the North West corner, then 1500 feet in a South direction to the South West corner, then 600 feet in a East direction to the point of beginning.

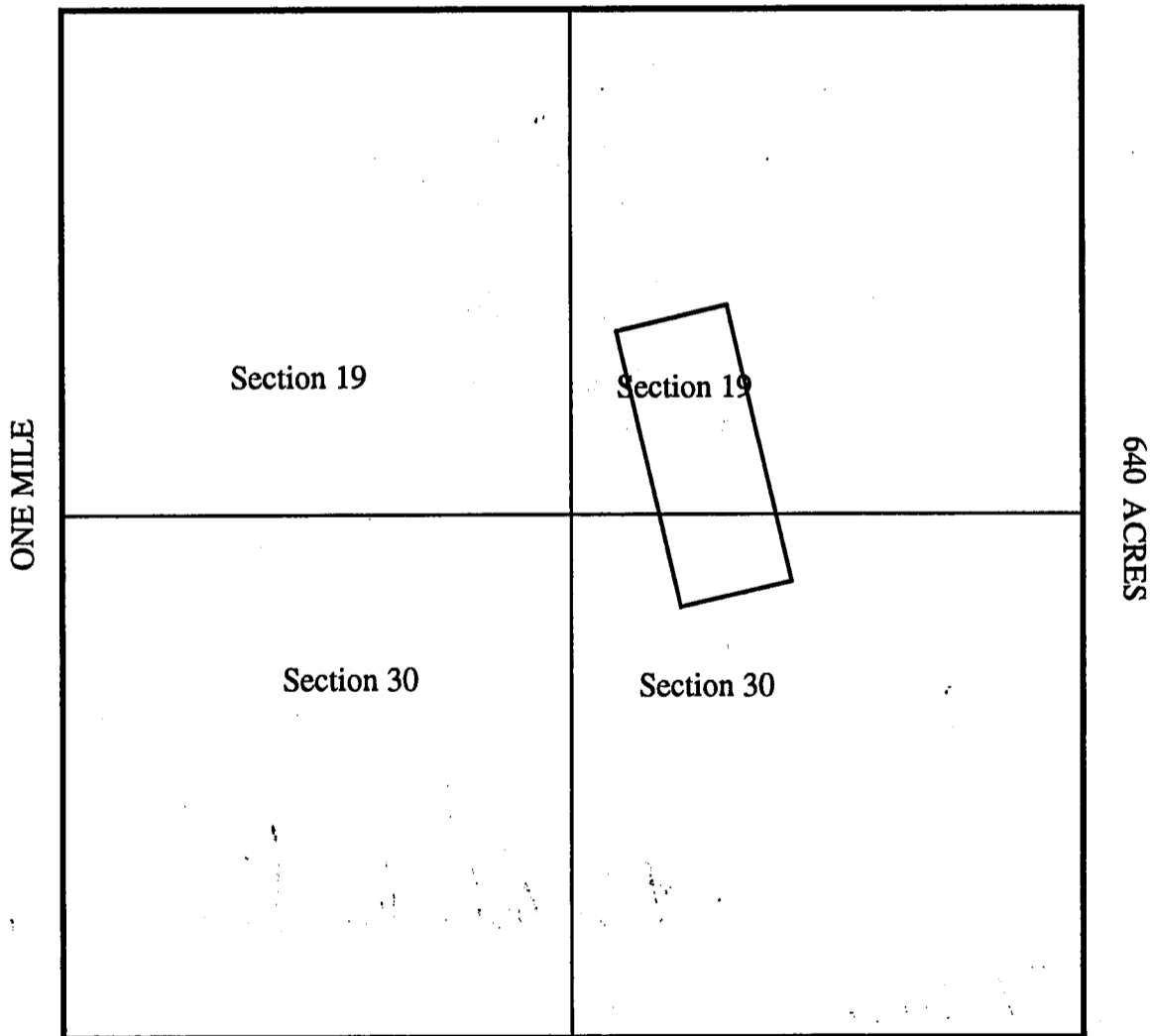
MAP

One inch = One thousand feet

North Arrow



ONE MILE



Section 19 & 30 Range 9E Township 2N, G&SRB&M

Date: May 24, 1995

Ralph W. [Signature]

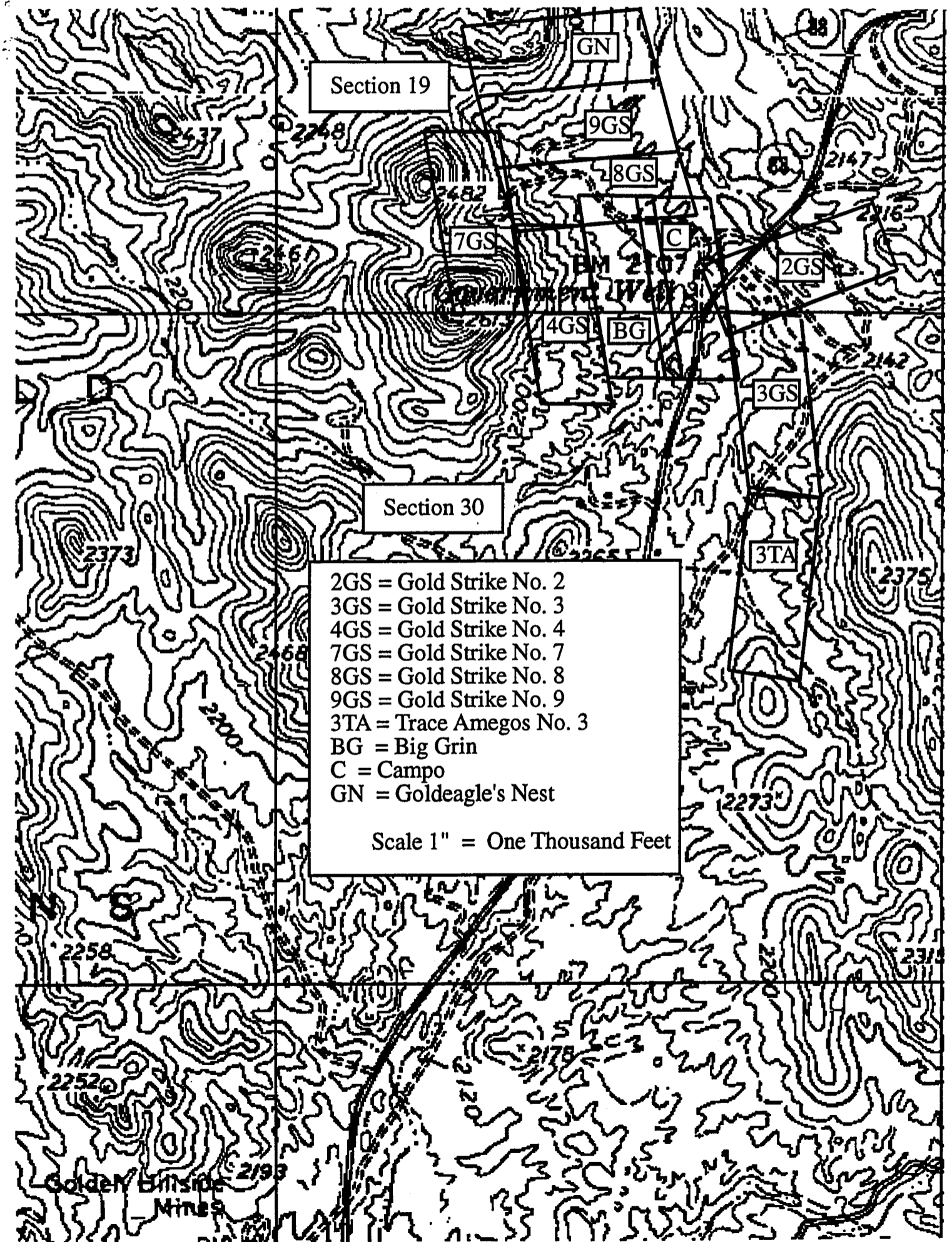
Section 19

Section 30

- 2GS = Gold Strike No. 2
- 3GS = Gold Strike No. 3
- 4GS = Gold Strike No. 4
- 7GS = Gold Strike No. 7
- 8GS = Gold Strike No. 8
- 9GS = Gold Strike No. 9
- 3TA = Trace Amegos No. 3
- BG = Big Grin
- C = Campo
- GN = Goldeagle's Nest

Scale 1" = One Thousand Feet

Golden Bluffs
Mines



A MC 334444

RECEIVED
B.L.M.
ARIZONA STATE OFFICE

JUN 12 2 41 PM '95

STATE OF ARIZONA, } ss. I hereby certify that the within instrument was filed and recorded
County of _____ 19 _____ at _____ M,
In Docket No. _____, Page, _____, at the request of
Ralph D. Lewis Jr.

FeeNo.:

When recorded mail to:

Ralph D. Lewis
13215 N. 38th Ave
Phoenix, Arizona 85029

Witness my hand and official seal.

County Recorder
by _____
Deputy Recorder

Fee: \$

NOTICE OF MINING CLAIM LOCATION

1. Location Amendment Relocation
2. Placer Lode Millsite Tunnelsite

3. The name and address of the Locator is
LWLD Properties, L.L.C.

13215 N. 38TH Ave Name
Phoenix, Arizona 85029 Address
City State Zip

4. The name of the claim is **Goldeagle's Nest**

5. The date of the location is **May 24, 1995**

6. The claim is **1500** feet long and **600** feet wide. The distance from the Location monument to each end of the claim is **400** feet in a **eastern** direction and **1100** feet in a **western** direction.

7. The general course of the claim is from the **West** to the **East**

8. The location of the claim is in Section **19**, Township **2N**, Range **9E**
G&SRB&M, **Goldfield** Mining District, **Maricopa** County, Arizona.

9. If amending or relocating, the previous claim name was _____
recorded in Docket _____, Book _____,
Mining District, _____ County, Arizona.

10. The location of the claim with reference to a natural object or permanent monument is _____

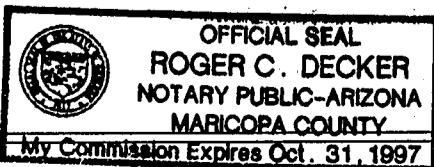
The South East Corner is 1800 feet in a southern direction to Government Wells.

Ralph D. Lewis Jr.

Date: **June 7, 1995**

Signature's

Subscribed and sworn before me this **7** day of **June** A.D. 19**95**



Roger C. Decker
Notary Public

RECEIVED
BLM.
ARIZONA STATE OFFICE
JUN 12 2 41 PM '95

A
334445

MAP OF MINING CLAIM LOCATION

1. The name of the claim is Goldeagle's Nest
2. The South East corner of the claim is 1800 feet in southern direction to a survey monument or permanent natural object described as Government Wells
3. The type of location monument is Post
The type of corner and end monuments are PostPost - Survey Marker
4. The bearing and distance between the corners of the claim are beginning at the South East corner of the claim, 600 feet in a North direction to the North East corner, then 1500 feet in a West direction to the North West corner, then 600 feet in a South direction to the South West corner, then 1500 feet in a East direction to the point of beginning.

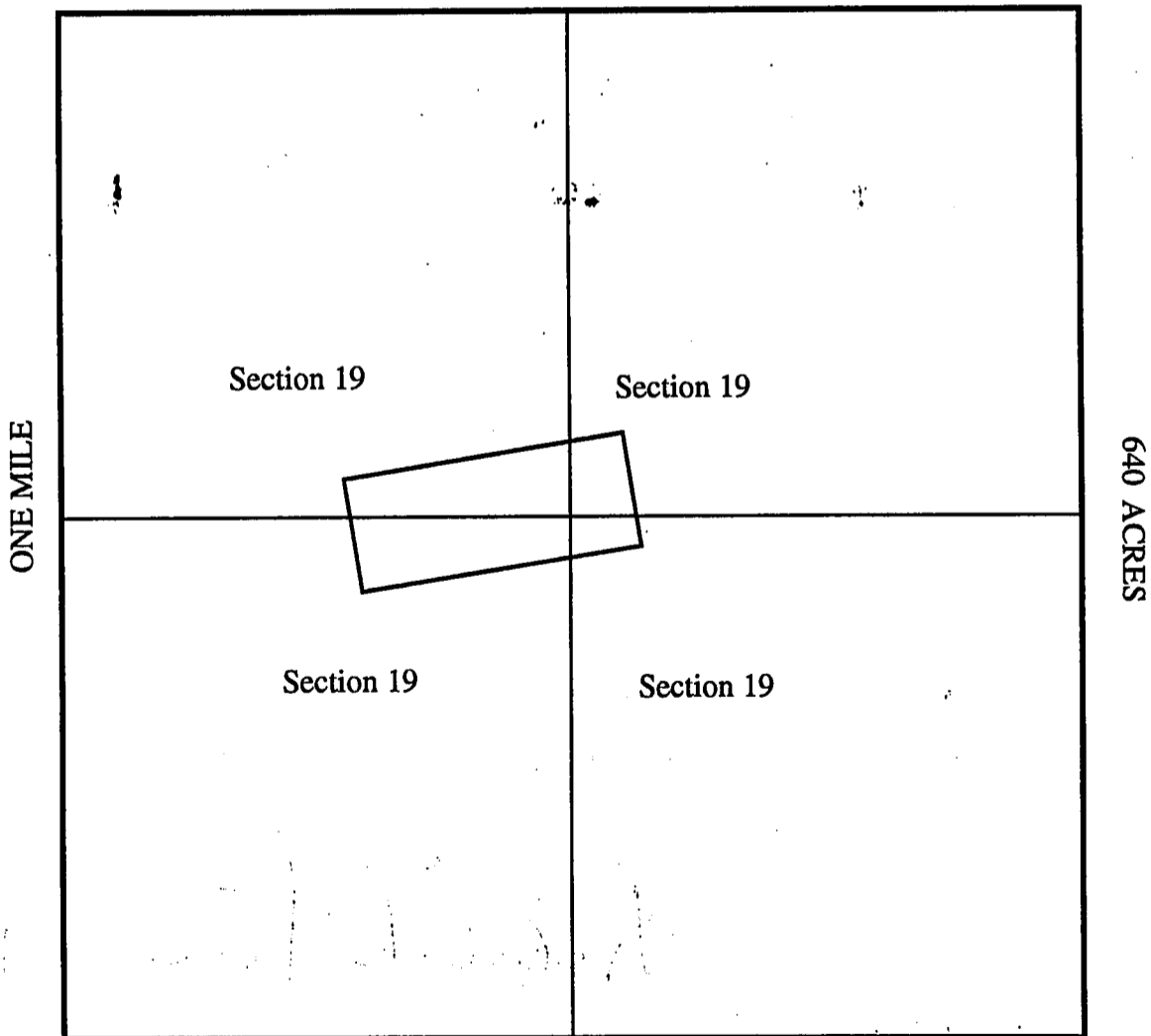
MAP

One inch = One thousand feet

North Arrow



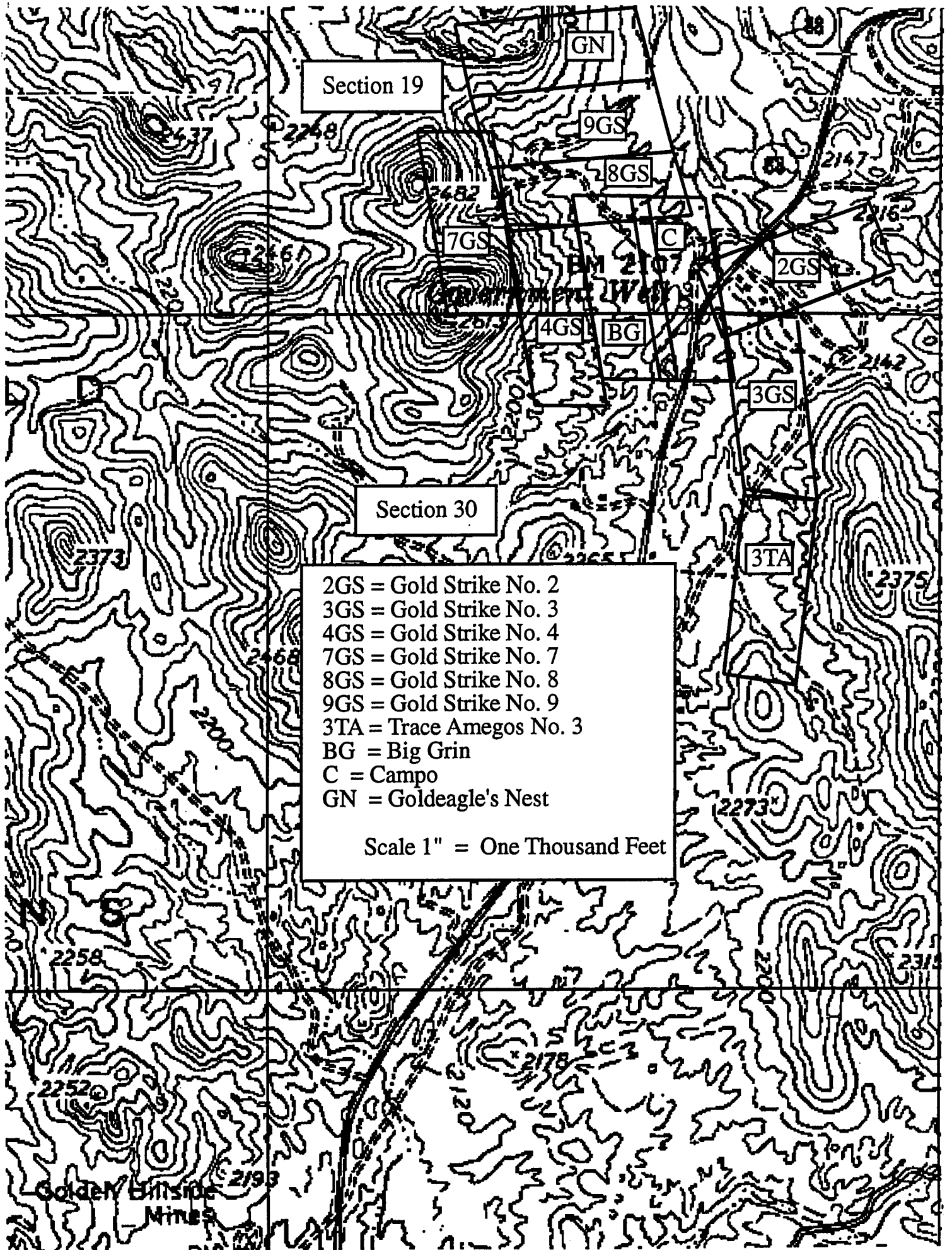
ONE MILE



Section 19 Range 9E Township 2N, G&SRB&M

Date: May 24, 1995

Ralph D. [Signature]
Signature's



RECEIVED-
B.L.M.
ARIZONA STATE OFFICE

JUN 12 2 41 PM '95

A HC 334445

STATE OF ARIZONA, } ss. I hereby certify that the within instrument was filed and recorded
County of _____ 19 _____ at _____ M,
In Docket No. _____, Page, _____, at the request of
Ralph D. Lewis Jr.

FeeNo.:

When recorded mail to:

Ralph D. Lewis
13215 N. 38th Ave
Phoenix, Arizona 85029

Witness my hand and official seal.

County Recorder
by _____
Deputy Recorder

Fee: \$

NOTICE OF MINING CLAIM LOCATION

- 1. Location Amendment Relocation
- 2. Placer Lode Miilsite Tunnelsite

3. The name and address of the Locator is
LWLD Properties, L.L.C.

	Name			
13215 N. 38TH Ave				
Address				
Phoenix,	Arizona	85029		
City	State	Zip		

RECEIVED
B.L.M.
ARIZONA STATE OFFICE
JUN 12 2 41 PM '95

4. The name of the claim is **Gold Strike No. 2**

5. The date of the location is **May 24, 1995**

6. The claim is **1500** feet long and **600** feet wide. The distance from the Location monument to each end of the claim is **50** feet in a **western** direction and **1450** feet in a **Eastern** direction.

7. The general course of the claim is from the **West** to the **East**

8. The location of the claim is in Section **19 & 30**, Township **2N**, Range **9E**
G&SRB&M, Goldfield Mining District, **Maricopa** County, Arizona.

9. If amending or relocating, the previous claim name was _____
recorded in Docket _____, Book _____,
_____ Mining District, _____ County, Arizona.

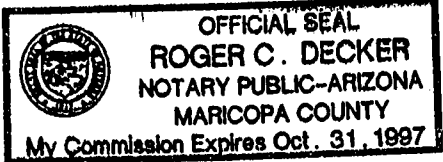
10. The location of the claim with reference to a natural object or permanent monument is
The North West Corner is 200 feet in a southwestern direction to Government Wells.

Ralph D. Lewis Jr.

Date: **June 7, 1995**

Signature's

Subscribed and sworn before me this 7 day of June A.D. 1995



Roger C. Decker
Notary Public

MAP OF MINING CLAIM LOCATION

1. The name of the claim is Gold Strike No. 2
2. The North West corner of the claim is 200 feet in southwestern direction to a survey monument or permanent natural object described as Government Wells
3. The type of location monument is Post
The type of corner and end monuments are Post - Survey Marker
4. The bearing and distance between the corners of the claim are beginning at the South East corner of the claim, 600 feet in a North direction to the North East corner, then 1500 feet in a West direction to the North West corner, then 600 feet in a South direction to the South West corner, then 1500 feet in a East direction to the point of beginning.

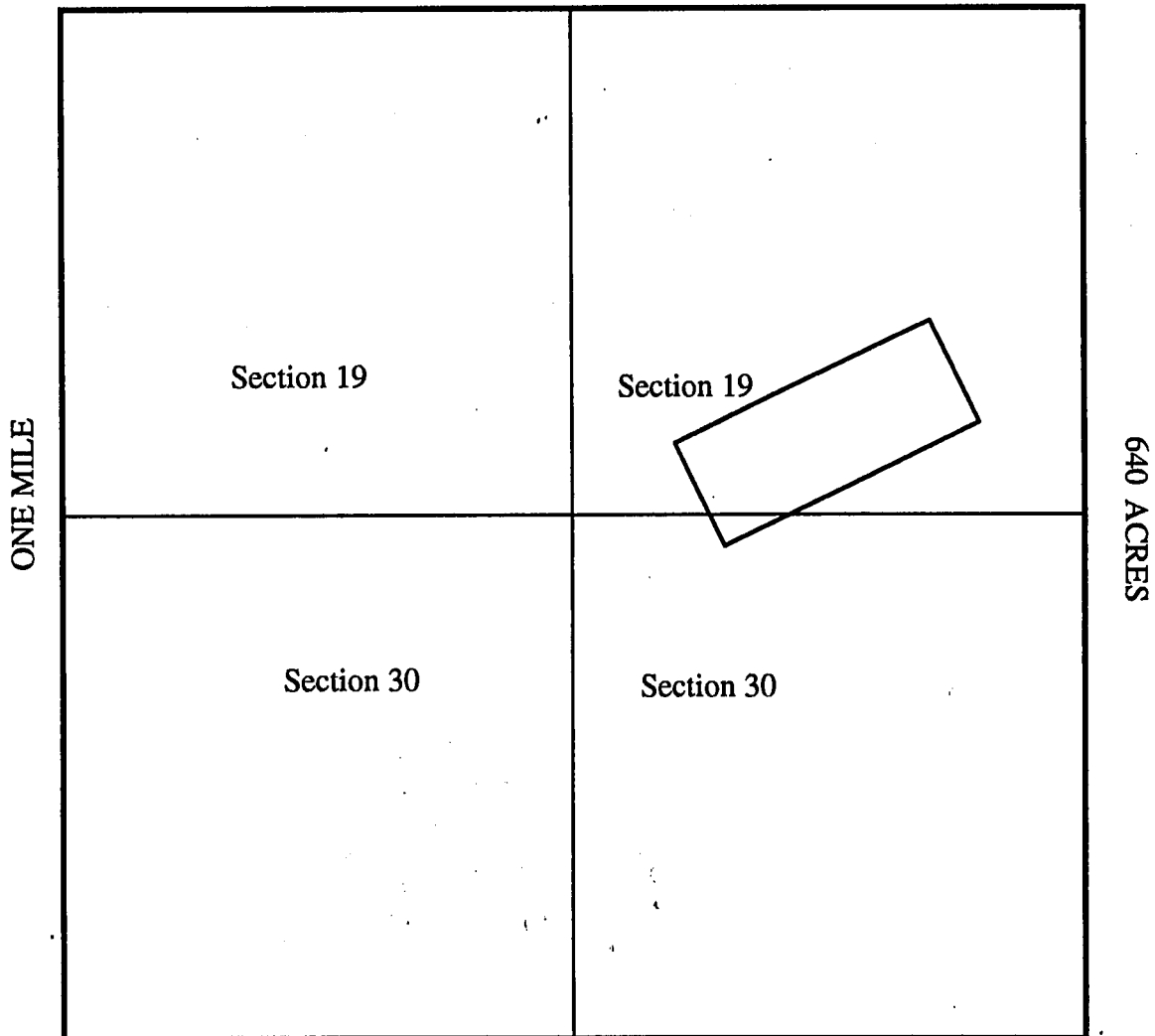
MAP

One inch = One thousand feet

North Arrow



ONE MILE

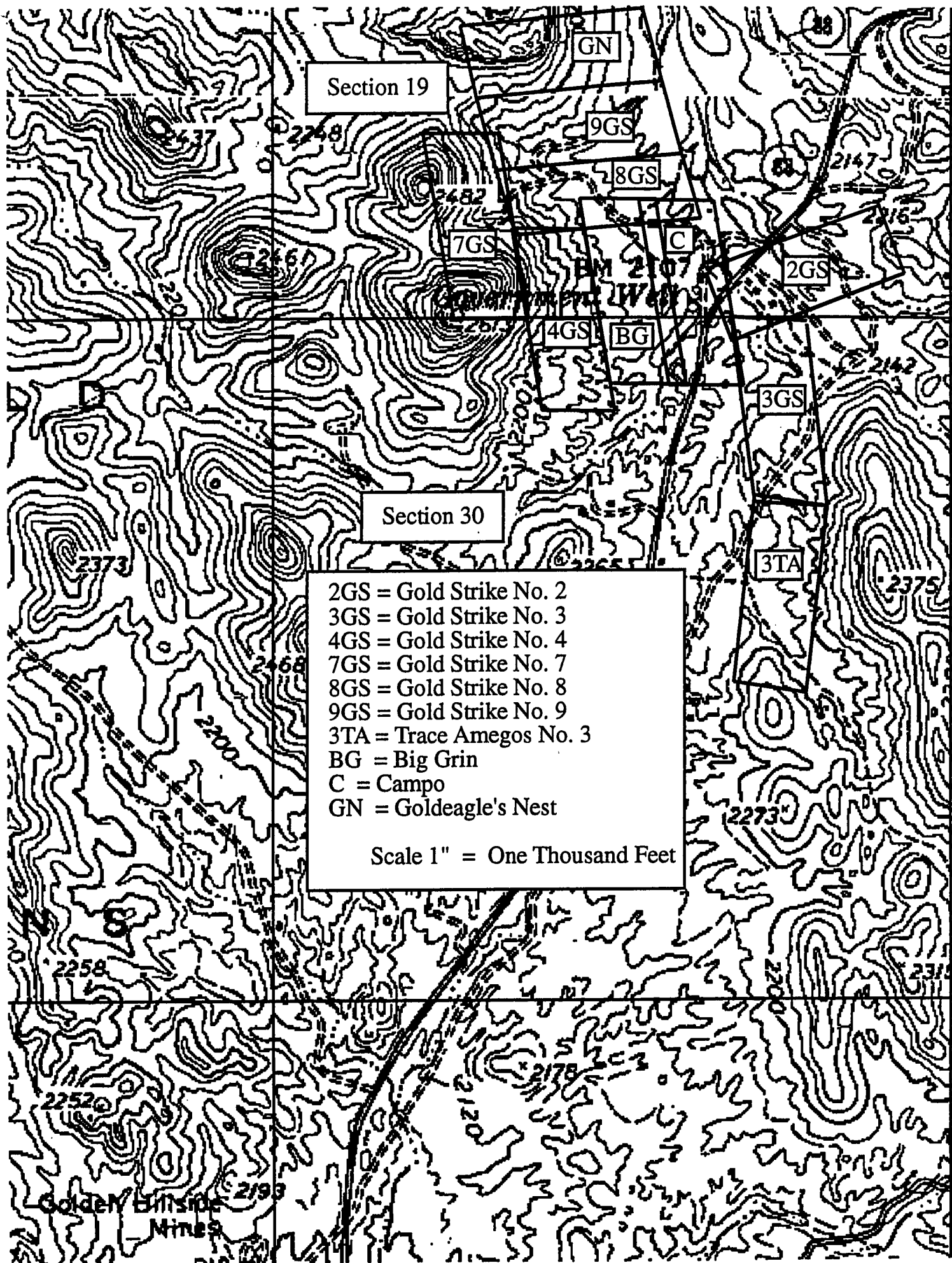


Section 19 & 30 Range 9E Township 2N G&SRB&M

Date: May 24, 1995

Ralph D. [Signature]

Signature's



Section 19

Section 30

- 2GS = Gold Strike No. 2
- 3GS = Gold Strike No. 3
- 4GS = Gold Strike No. 4
- 7GS = Gold Strike No. 7
- 8GS = Gold Strike No. 8
- 9GS = Gold Strike No. 9
- 3TA = Trace Amegos No. 3
- BG = Big Grin
- C = Campo
- GN = Goldeagle's Nest

Scale 1" = One Thousand Feet

Golden Entside
Mines

A MC 334446

RECEIVED
B.L.M.
ARIZONA STATE OFFICE

JUN 12 2 41 PM '95

STATE OF ARIZONA, } ss. I hereby certify that the within instrument was filed and recorded
 County of _____ 19____ at _____ M,
 In Docket No. _____, Page, _____, at the request of
Ralph D. Lewis Jr.

FeeNo.:

When recorded mail to:

Ralph D. Lewis
13215 N. 38th Ave
Phoenix, Arizona 85029

Witness my hand and official seal.

County Recorder

by _____
 Deputy Recorder

Fee: \$

NOTICE OF MINING CLAIM LOCATION

1. Location Amendment Relocation
 2. Placer Lode Miilsite Tunnelsite

3. The name and address of the Locator is
LWLD Properties, L.L.C.

Name	
13215 N. 38TH Ave	
Address	
Phoenix, Arizona 85029	
City State Zip	

RECEIVED
 B.L.M.
 ARIZONA STATE OFFICE
 JUN 12 2 41 PM '95

4. The name of the claim is **Gold Strike No. 3**
5. The date of the location is **May 24, 1995**
6. The claim is **1500** feet long and **600** feet wide. The distance from the Location monument to each end of the claim is **1150** feet in a **South** direction and **350** feet in a **North** direction.
7. The general course of the claim is from the **North** to the **South**
8. The location of the claim is in Section **30**, Township **2N**, Range **9E**
G&SRB&M, Goldfield Mining District, **Maricopa** County, Arizona.
9. If amending or relocating, the previous claim name was _____
 recorded in Docket _____, Book _____,
 _____ Mining District, _____ County, Arizona.
10. The location of the claim with reference to a natural object or permanent monument is
The North West Corner is 300 feet in a western direction to Government Wells.

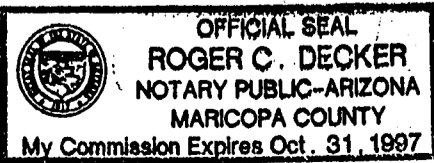
MC
 334447

Ralph D Lewis Jr

Date: June 7, 1995

Signature's

Subscribed and sworn before me this 7 day of June A.D. 1995



Roger Decker

Notary Public

MAP OF MINING CLAIM LOCATION

1. The name of the claim is Gold Strike No. 3
2. The North West corner of the claim is 300 feet in western direction to a survey monument or permanent natural object described as Government Wells
3. The type of location monument is Post
The type of corner and end monuments are Post - Survey Marker
4. The bearing and distance between the corners of the claim are beginning at the South East corner of the claim, 1500 feet in a North direction to the North East corner, then 600 feet in a West direction to the North West corner, then 1500 feet in a South direction to the South West corner, then 600 feet in a East direction to the point of beginning.

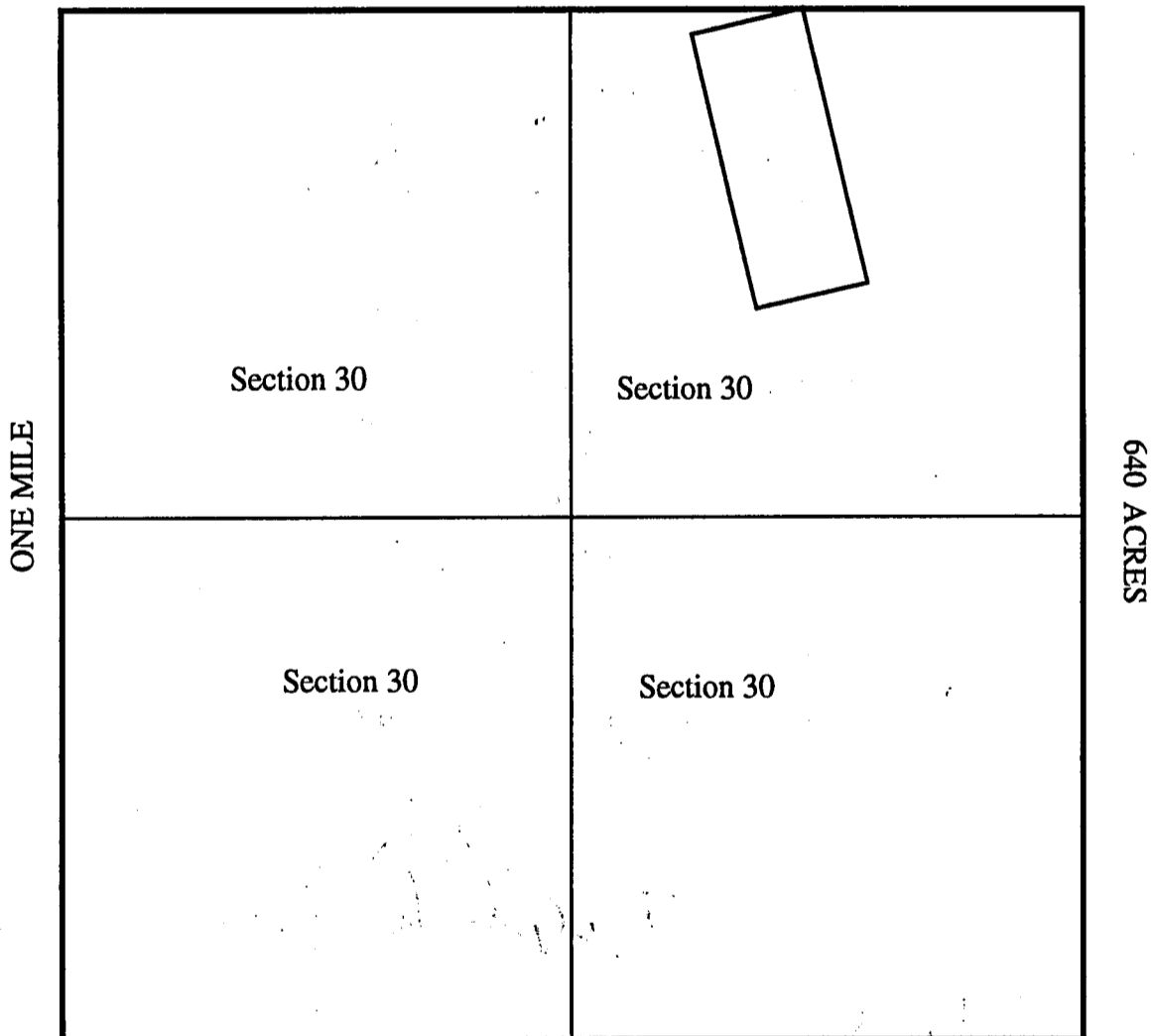
MAP

One inch = One thousand feet

North Arrow



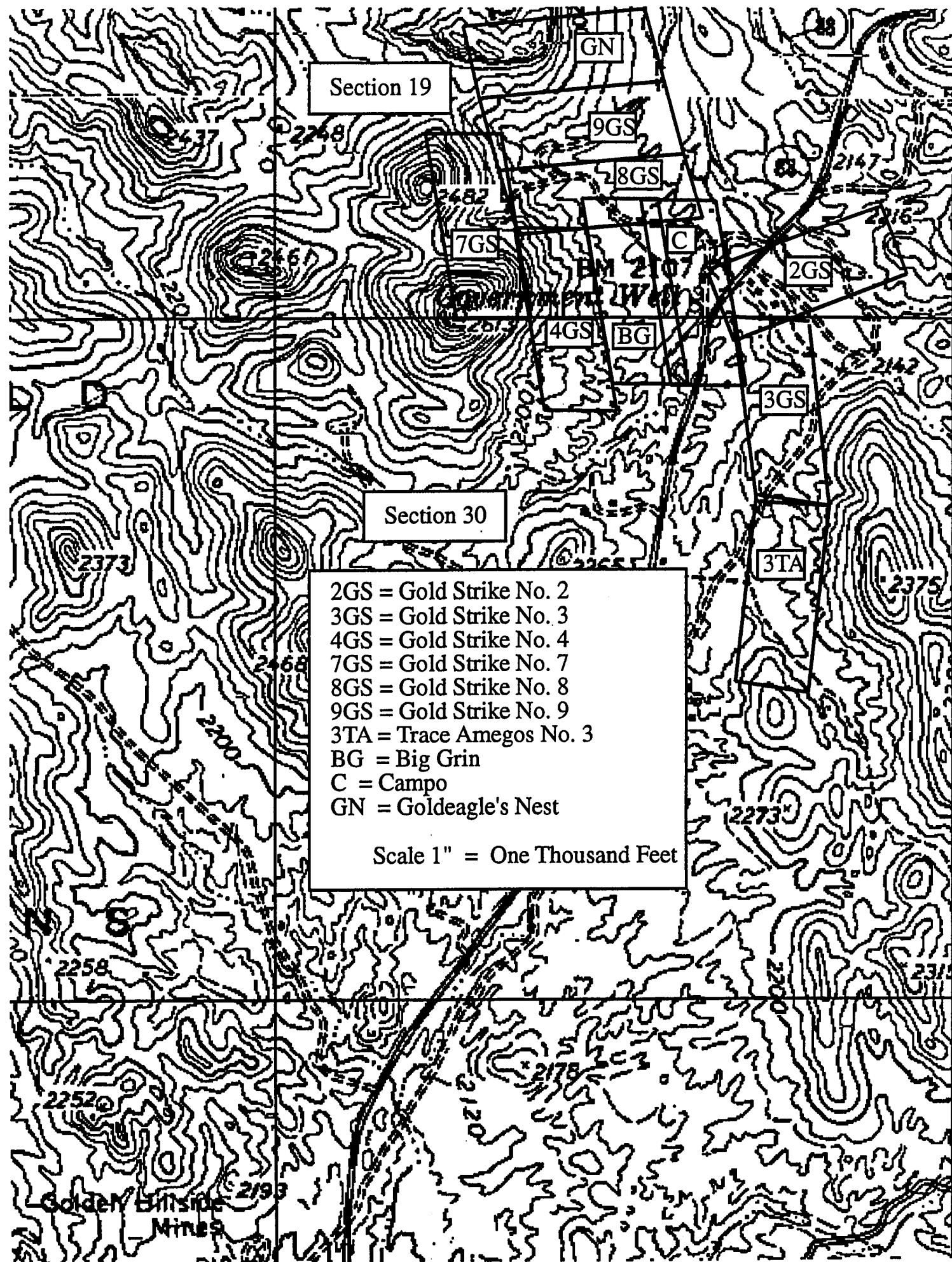
ONE MILE



Section 30 Range 9E Township 2N, G&SRB&M

Date: May 24, 1995

Ralph W. Perry



Section 19

Section 30

2GS = Gold Strike No. 2
 3GS = Gold Strike No. 3
 4GS = Gold Strike No. 4
 7GS = Gold Strike No. 7
 8GS = Gold Strike No. 8
 9GS = Gold Strike No. 9
 3TA = Trace Amegos No. 3
 BG = Big Grin
 C = Campo
 GN = Goldeagle's Nest

 Scale 1" = One Thousand Feet

Golden Inside Mines

A MC 334447

RECEIVED
B.L.M.
ARIZONA STATE OFFICE

JUN 12 2 41 PM '95

STATE OF ARIZONA, } ss. I hereby certify that the within instrument was filed and recorded
County of _____ 19 _____ at _____ M,
In Docket No. _____, Page, _____, at the request of
Ralph D. Lewis Jr.

FeeNo.:

When recorded mail to:

Ralph D. Lewis
13215 N. 38th Ave
Phoenix, Arizona 85029

Witness my hand and official seal.

County Recorder
by _____
Deputy Recorder

Fee: \$

NOTICE OF MINING CLAIM LOCATION

- 1. Location Amendment Relocation
- 2. Placer Lode Millsite Tunnelsite

3. The name and address of the Locator is
LWLD Properties, L.L.C.

Name
13215 N. 38TH Ave

Address
Phoenix, Arizona 85029
City State Zip

4. The name of the claim is **Gold Strike No. 4**

5. The date of the location is **May 24, 1995**

6. The claim is **1500** feet long and **600** feet wide. The distance from the Location monument to each end of the claim is **1300** feet in a **South** direction and **200** feet in a **North** direction.

7. The general course of the claim is from the **North** to the **South**

8. The location of the claim is in Section **19 & 30**, Township **2N**, Range **9E**
G&SRB&M, **Goldfield** Mining District, **Maricopa** County, Arizona.

9. If amending or relocating, the previous claim name was _____
_____ recorded in Docket _____, Book _____
_____ Mining District, _____ County, Arizona.

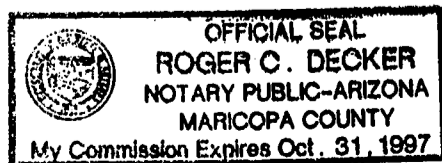
10. The location of the claim with reference to a natural object or permanent monument is
The North West Corner is 1500 feet in a eastern direction to Government Wells.

Ralph D. Lewis Jr.

Date: **June 7, 1995**

Signature's

Subscribed and sworn before me this 7 day of June A.D. 19 95



Roger C. Decker
Notary Public

RECEIVED
ARIZONA STATE OFFICE
BLM
JUN 2 2 41 PM '95

A HC 334448

MAP OF MINING CLAIM LOCATION

1. The name of the claim is Gold Strike No. 4
2. The North West corner of the claim is 1500 feet in Eastern direction to a survey monument or permanent natural object described as Government Wells
3. The type of location monument is Post
The type of corner and end monuments are Post - Survey Marker
4. The bearing and distance between the corners of the claim are beginning at the South East corner of the claim, 1500 feet in a North direction to the North East corner, then 600 feet in a West direction to the North West corner, then 1500 feet in a South direction to the South West corner, then 600 feet in a East direction to the point of beginning.

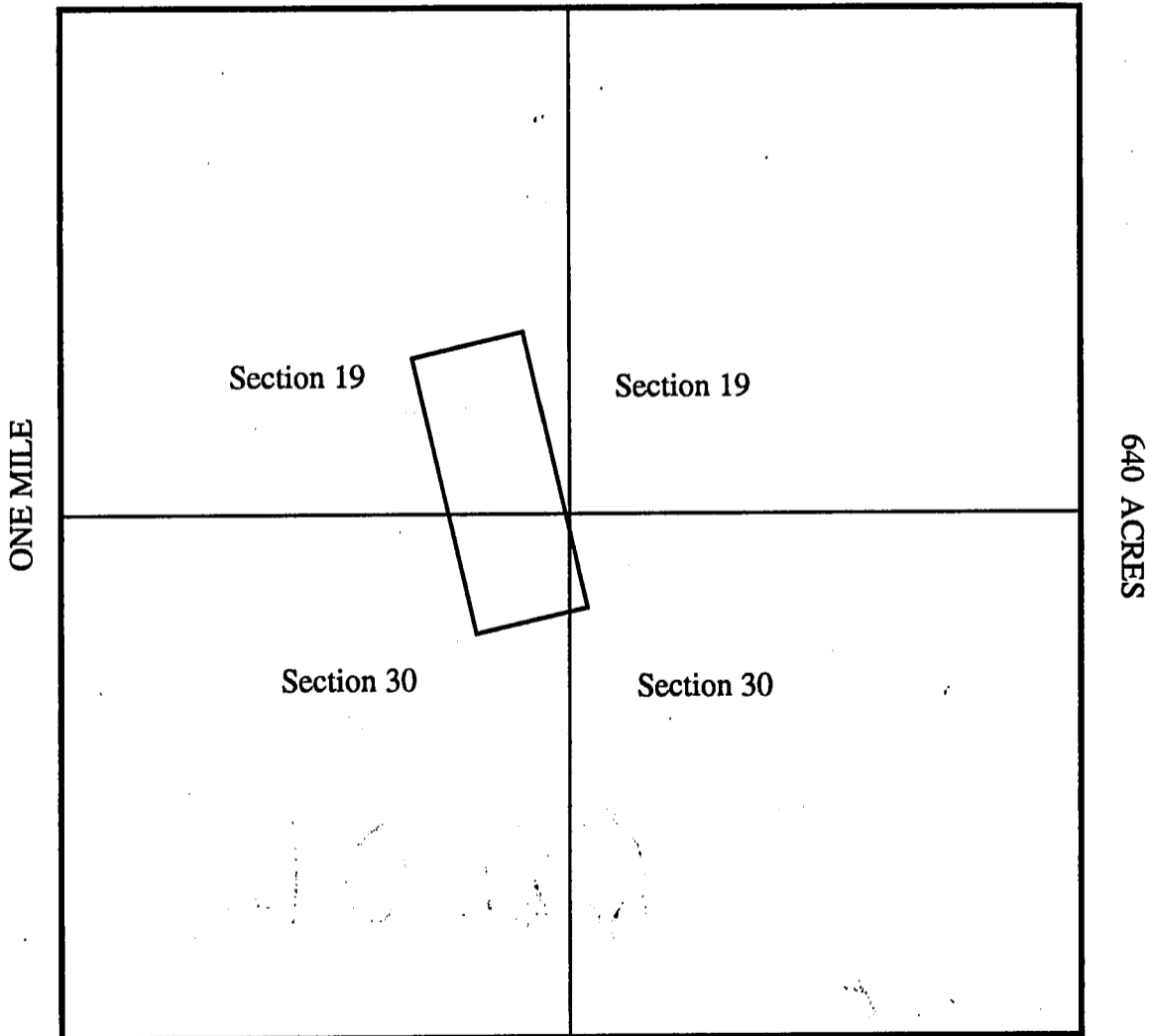
MAP

One inch = One thousand feet

North Arrow



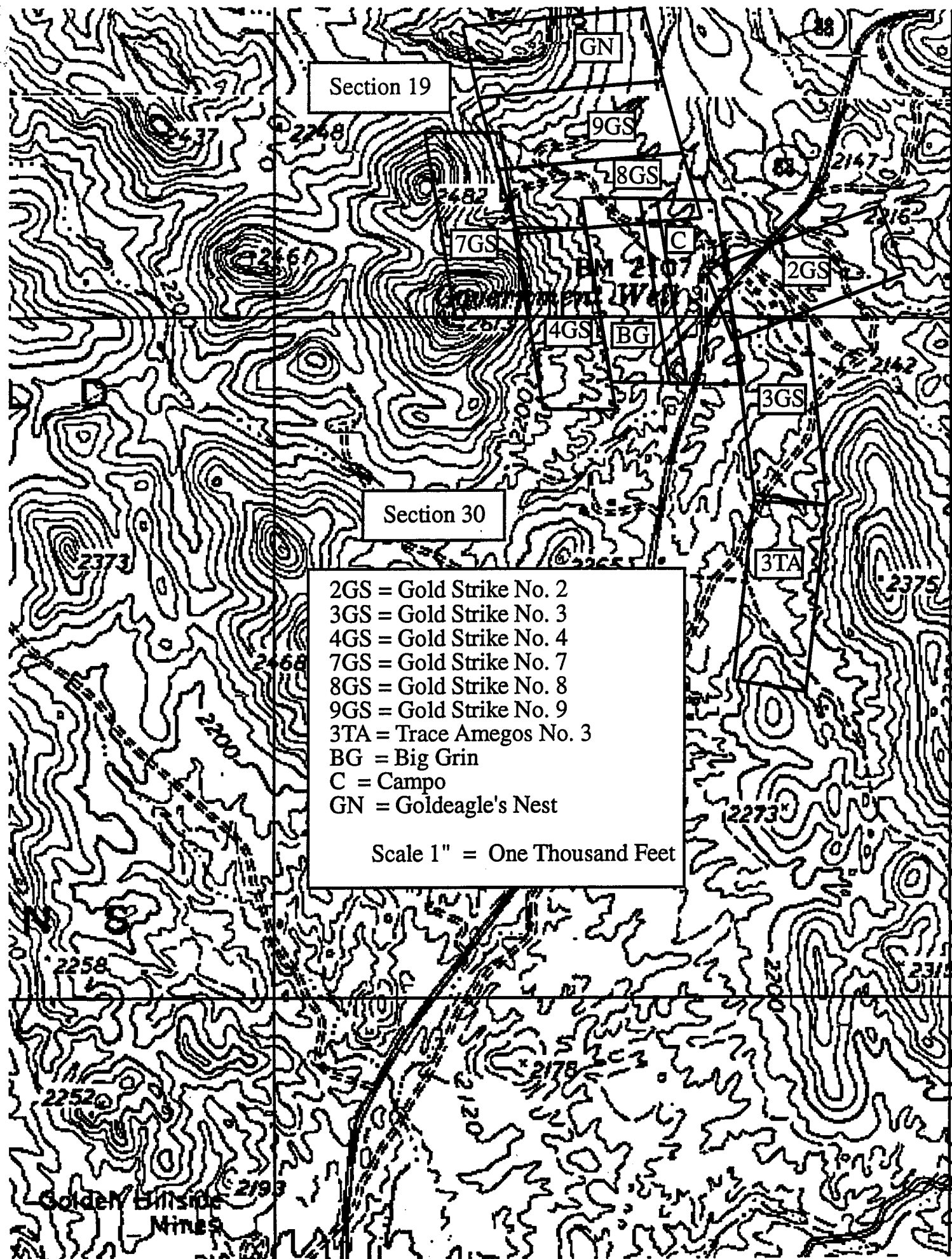
ONE MILE



Section 19 & 30 Range 9E Township 2N G&SRB&M

Date: May 24, 1995

Ralph D. Pennington



A MC 334448

RECEIVED
B.L.M.
ARIZONA STATE OFFICE

JUN 12 2 41 PM '95

STATE OF ARIZONA, } ss. I hereby certify that the within instrument was filed and recorded
County of _____ 19 _____ at _____ M,
In Docket No. _____, Page, _____, at the request of
Ralph D. Lewis Jr.

FeeNo.:

When recorded mail to:

Ralph D. Lewis
13215 N. 38th Ave
Phoenix, Arizona 85029

Witness my hand and official seal.

County Recorder

by _____
Deputy Recorder

Fee: \$

NOTICE OF MINING CLAIM LOCATION

1. Location. Amendment Relocation
2. Placer Lode Miilsite Tunnelsite

3. The name and address of the Locator is
LWLD Properties, L.L.C.

Name
13215 N. 38TH Ave
Address
Phoenix, Arizona 85029
City State Zip

RECEIVED
BLM
ARIZONA STATE OFFICE
JUN 12 2 41 PM '95

4. The name of the claim is **Gold Strike No. 7**
5. The date of the location is **May 24, 1995**
6. The claim is **1500** feet long and **600** feet wide. The distance from the Location monument to each end of the claim is **600** feet in a **South** direction and **900** feet in a **North** direction.
7. The general course of the claim is from the **North** to the **South**
8. The location of the claim is in Section **19**, Township **2N**, Range **9E**
G&SRB&M, Goldfield Mining District, **Maricopa** County, Arizona.
9. If amending or relocating, the previous claim name was _____
recorded in Docket _____, Book _____
Mining District, _____ County, Arizona.
10. The location of the claim with reference to a natural object or permanent monument is
The South East Corner is 1200 feet in a eastern direction to Government Wells.

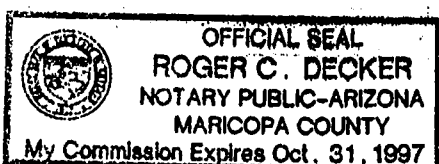
A H C 334440

Ralph D Lewis Jr.

Date: June 7, 1995

Signature's

Subscribed and sworn before me this 7 day of June A.D. 1995



Roger C Decker
Notary Public

MAP OF MINING CLAIM LOCATION

1. The name of the claim is Gold Strike No. 7
2. The South East corner of the claim is 1200 feet in Eastern direction to a survey monument or permanent natural object described as Government Wells
3. The type of location monument is Post
The type of corner and end monuments are Post - Survey Marker
4. The bearing and distance between the corners of the claim are beginning at the South East corner of the claim, 1500 feet in a North direction to the North East corner, then 600 feet in a West direction to the North West corner, then 1500 feet in a South direction to the South West corner, then 600 feet in a East direction to the point of beginning.

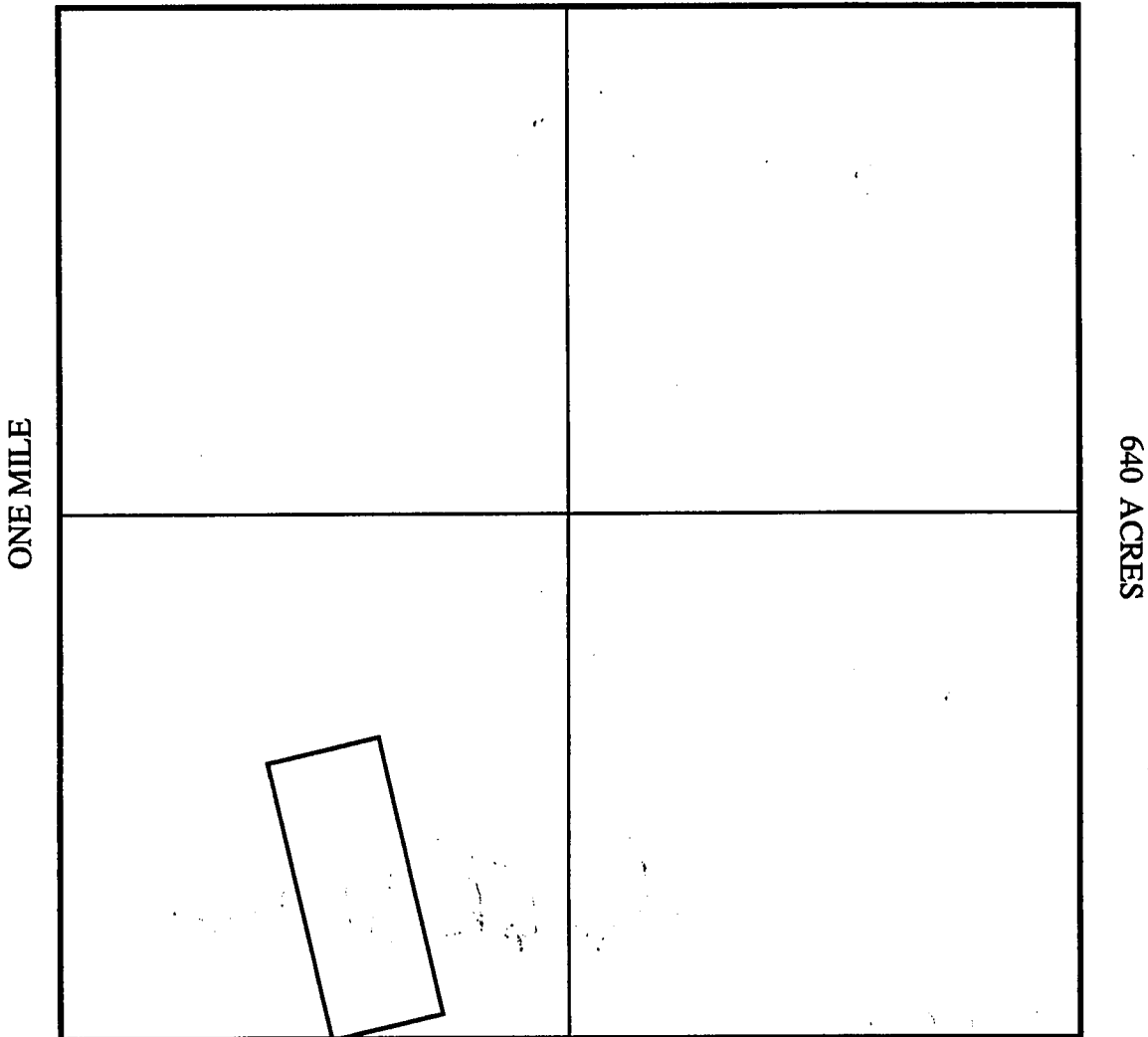
MAP

One inch = One thousand feet

North Arrow



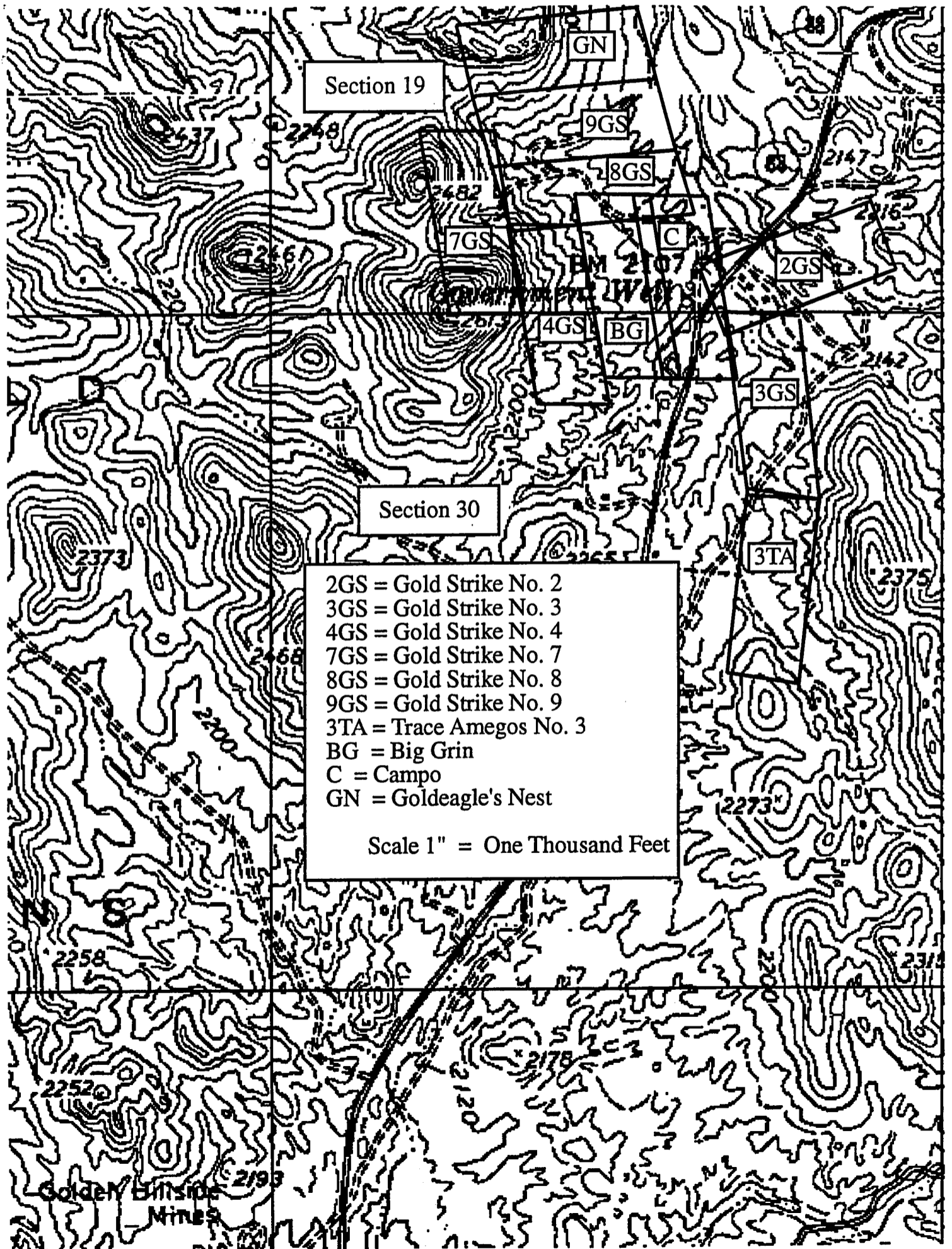
ONE MILE



Section 19 Range 9E Township 2N, G&SRB&M

Date: May 24, 1995

Ralph D. [Signature]



Section 19

Section 30

- 2GS = Gold Strike No. 2
- 3GS = Gold Strike No. 3
- 4GS = Gold Strike No. 4
- 7GS = Gold Strike No. 7
- 8GS = Gold Strike No. 8
- 9GS = Gold Strike No. 9
- 3TA = Trace Amegos No. 3
- BG = Big Grin
- C = Campo
- GN = Goldeagle's Nest

Scale 1" = One Thousand Feet

Golden Hillside
Mines

RECEIVED
B.L.M.
ARIZONA STATE OFFICE

JUN 12 2 41 PM '95

A MC 334449

STATE OF ARIZONA, } ss. I hereby certify that the within instrument was filed and recorded
County of _____ 19 _____ at _____ M,
In Docket No. _____, Page, _____, at the request of
Ralph D. Lewis Jr.

FeeNo.:

When recorded mail to:

Ralph D. Lewis
13215 N. 38th Ave
Phoenix, Arizona 85029

Witness my hand and official seal.

County Recorder

by _____

Deputy Recorder

Fee: \$

NOTICE OF MINING CLAIM LOCATION

1. Location Amendment Relocation
 2. Placer Lode Miilsite Tunnelsite

3. The name and address of the Locator is
LWLD Properties, L.L.C.

	Name		
13215 N. 38TH Ave			
Address			
Phoenix,	Arizona	85029	
City	State	Zip	

RECEIVED
BLM
ARIZONA STATE OFFICE
JUN 12 2 41 PM '95

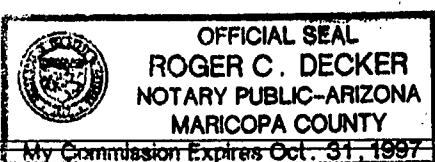
4. The name of the claim is **Gold Strike No. 8**
5. The date of the location is **May 24, 1995**
6. The claim is **1500** feet long and **600** feet wide. The distance from the Location monument to each end of the claim is **50** feet in a **western** direction and **1450** feet in a **Eastern** direction.
7. The general course of the claim is from the **West** to the **East**
8. The location of the claim is in Section **19**, Township **2N**, Range **9E**
G&SRB&M, Goldfield Mining District, **Maricopa** County, Arizona.
9. If amending or relocating, the previous claim name was _____
_____ recorded in Docket _____, Book _____,
_____ Mining District, _____ County, Arizona.
10. The location of the claim with reference to a natural object or permanent monument is
The South East Corner is 600 feet in a southern direction to Government Wells.

Ralph D. Lewis Jr.

Date: June 7, 1995

Signature's

Subscribed and sworn before me this 7 day of June A.D. 1995



Roger C. Decker
Notary Public

MAP OF MINING CLAIM LOCATION

1. The name of the claim is Gold Strike No. 8
2. The South East corner of the claim is 600 feet in southern direction to a survey monument or permanent natural object described as Government Wells
3. The type of location monument is Post
The type of corner and end monuments are Post - Survey Marker
4. The bearing and distance between the corners of the claim are beginning at the South East corner of the claim, 600 feet in a North direction to the North East corner, then 1500 feet in a West direction to the North West corner, then 600 feet in a South direction to the South West corner, then 1500 feet in a East direction to the point of beginning.

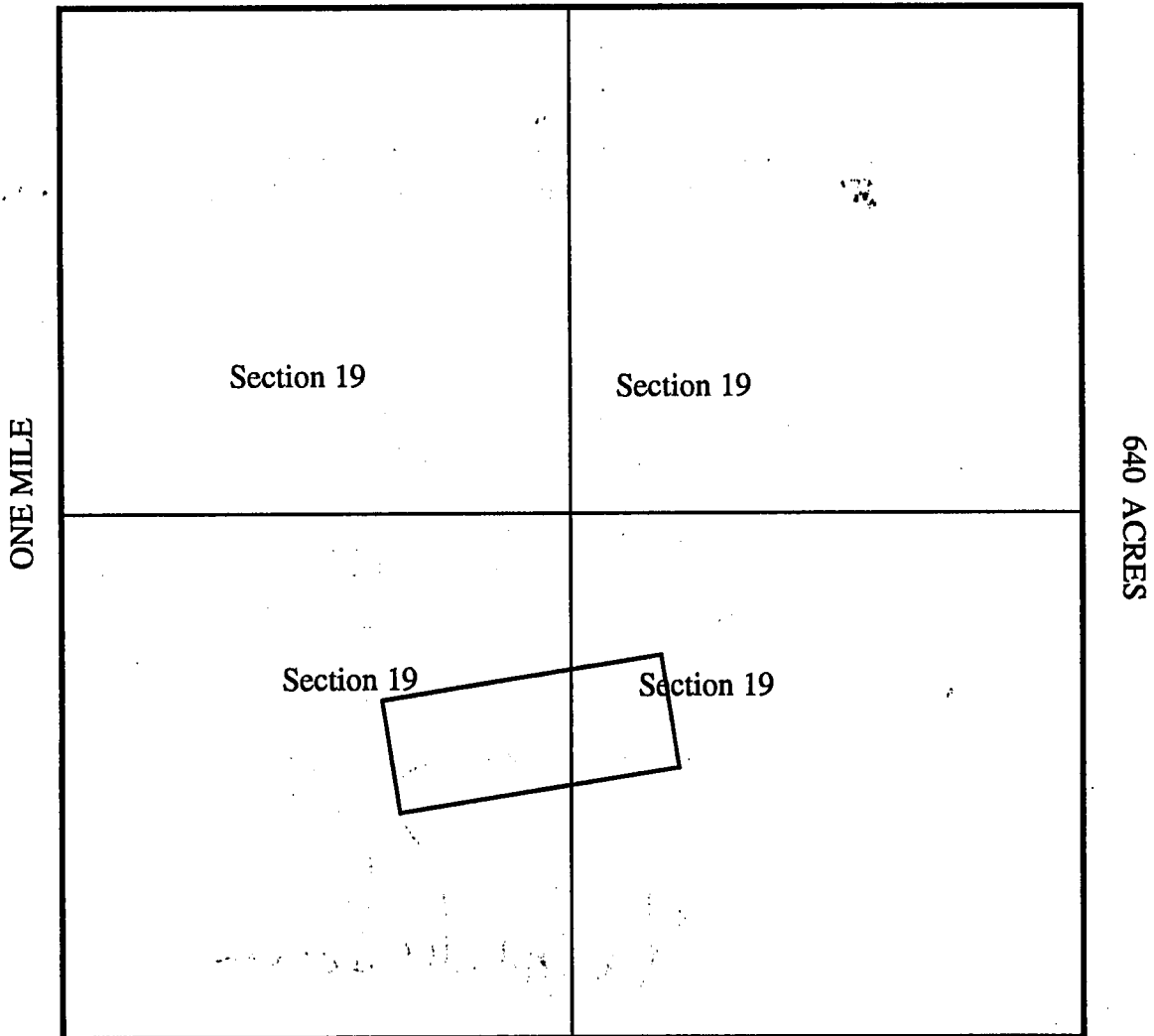
MAP

One inch = One thousand feet

North Arrow



ONE MILE

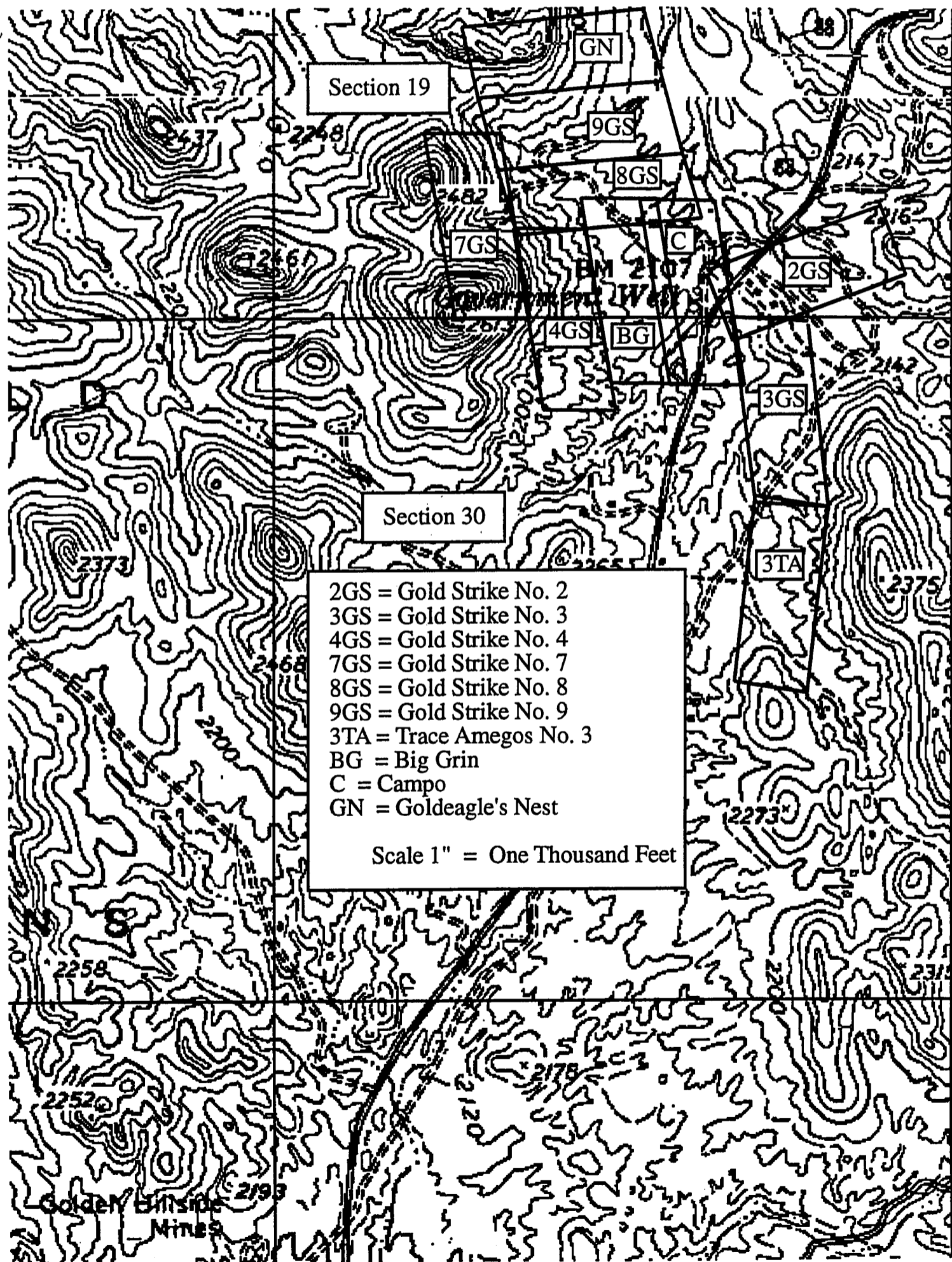


Section 19 Range 9E Township 2N, G&SRB&M

Date: May 24, 1995

Ralph D. [Signature]

Signature's



Section 19

Section 30

- 2GS = Gold Strike No. 2
- 3GS = Gold Strike No. 3
- 4GS = Gold Strike No. 4
- 7GS = Gold Strike No. 7
- 8GS = Gold Strike No. 8
- 9GS = Gold Strike No. 9
- 3TA = Trace Amegos No. 3
- BG = Big Grin
- C = Campo
- GN = Goldeagle's Nest

Scale 1" = One Thousand Feet

Golden Bluffs
Nines

RECEIVED
B.L.M.
ARIZONA STATE OFFICE
JUN 12 2 41 PM '95

A MC 334450

STATE OF ARIZONA, } ss. I hereby certify that the within instrument was filed and recorded
County of _____ 19 _____ at _____ M,
In Docket No. _____, Page, _____, at the request of
Ralph D. Lewis Jr.

FeeNo.:

When recorded mail to:

Ralph D. Lewis
13215 N. 38th Ave
Phoenix, Arizona 85029

Witness my hand and official seal.

County Recorder

by _____
Deputy Recorder

Fee: \$

NOTICE OF MINING CLAIM LOCATION

1. Location Amendment Relocation
2. Placer Lode Millsite Tunnelsite

3. The name and address of the Locator is
LWLD Properties, L.L.C.

Name		
13215 N. 38TH Ave		
Address		
Phoenix,	Arizona	85029
City	State	Zip

RECEIVED
BLM.
ARIZONA STATE OFFICE
JUN 12 2 41 PM '95

4. The name of the claim is **Gold Strike No. 9**

5. The date of the location is **May 24, 1995**


6. The claim is **1500** feet long and **600** feet wide. The distance from the Location monument to each end of the claim is **100** feet in a **western** direction and **1300** feet in a **Eastern** direction.

7. The general course of the claim is from the **West** to the **East**

8. The location of the claim is in Section **19**, Township **2N**, Range **9E**
G&SRB&M, Goldfield Mining District, **Maricopa** County, Arizona.

9. If amending or relocating, the previous claim name was _____
_____ recorded in Docket _____, Book _____,
_____ Mining District, _____ County, Arizona.

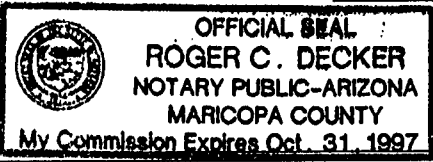
10. The location of the claim with reference to a natural object or permanent monument is
The South East Corner is 1200 feet in a southern direction to Government Wells.



Date: **June 7, 1995**

Signature's

Subscribed and sworn before me this **7** day of **June** A.D. 19 **95**




Notary Public

MAP OF MINING CLAIM LOCATION

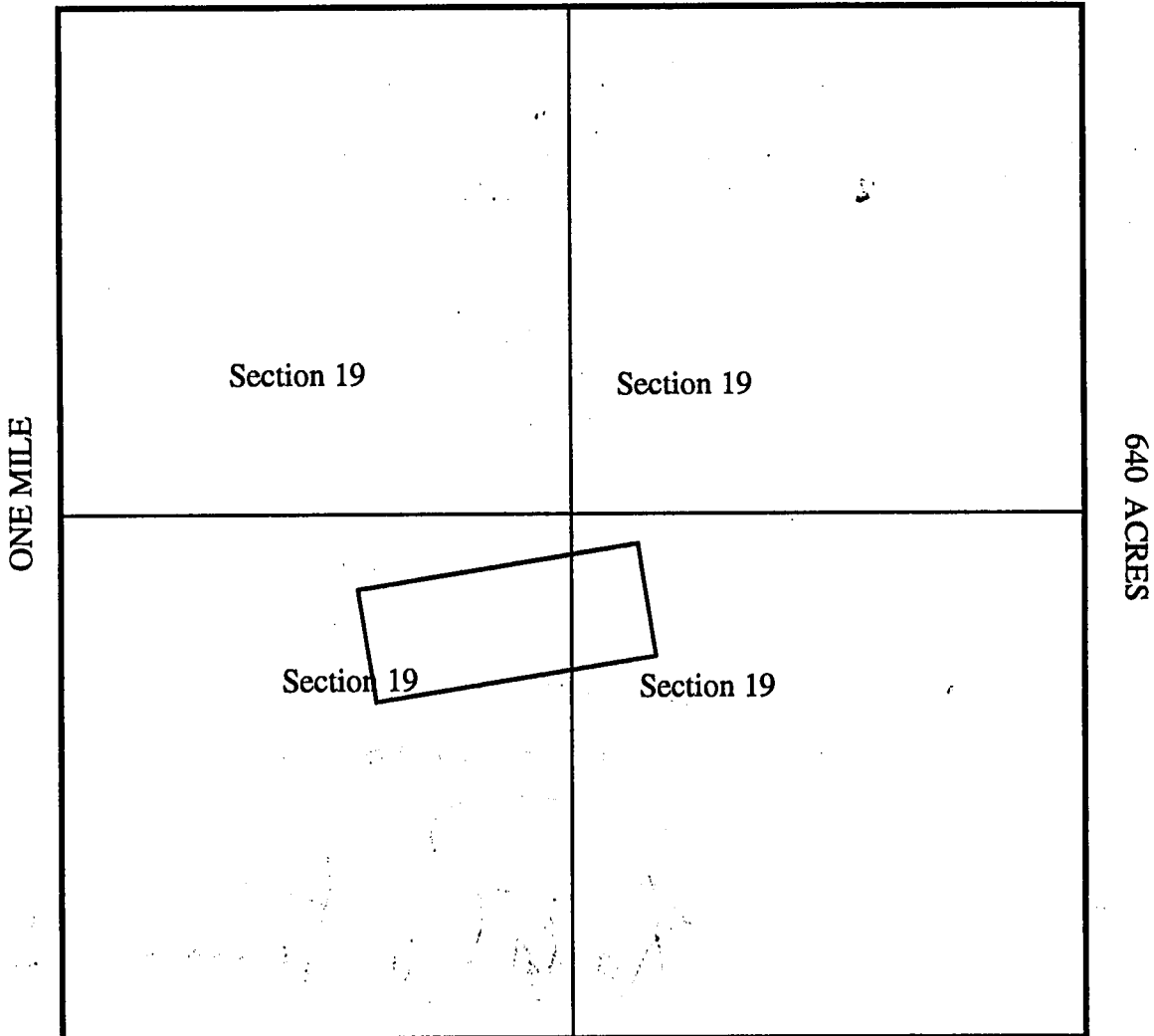
1. The name of the claim is Gold Strike No. 9
2. The South East corner of the claim is 1200 feet in southern direction to a survey monument or permanent natural object described as Government Wells
3. The type of location monument is Post
The type of corner and end monuments are Post - Survey Marker
4. The bearing and distance between the corners of the claim are beginning at the South East corner of the claim, 600 feet in a North direction to the North East corner, then 1500 feet in a West direction to the North West corner, then 600 feet in a South direction to the South West corner, then 1500 feet in a East direction to the point of beginning.

MAP

One inch = One thousand feet

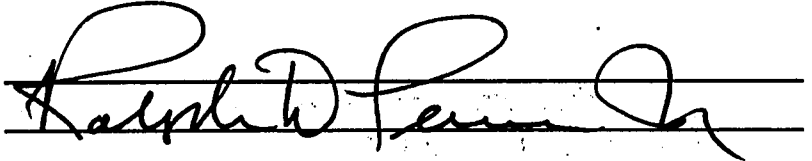
North Arrow 

ONE MILE

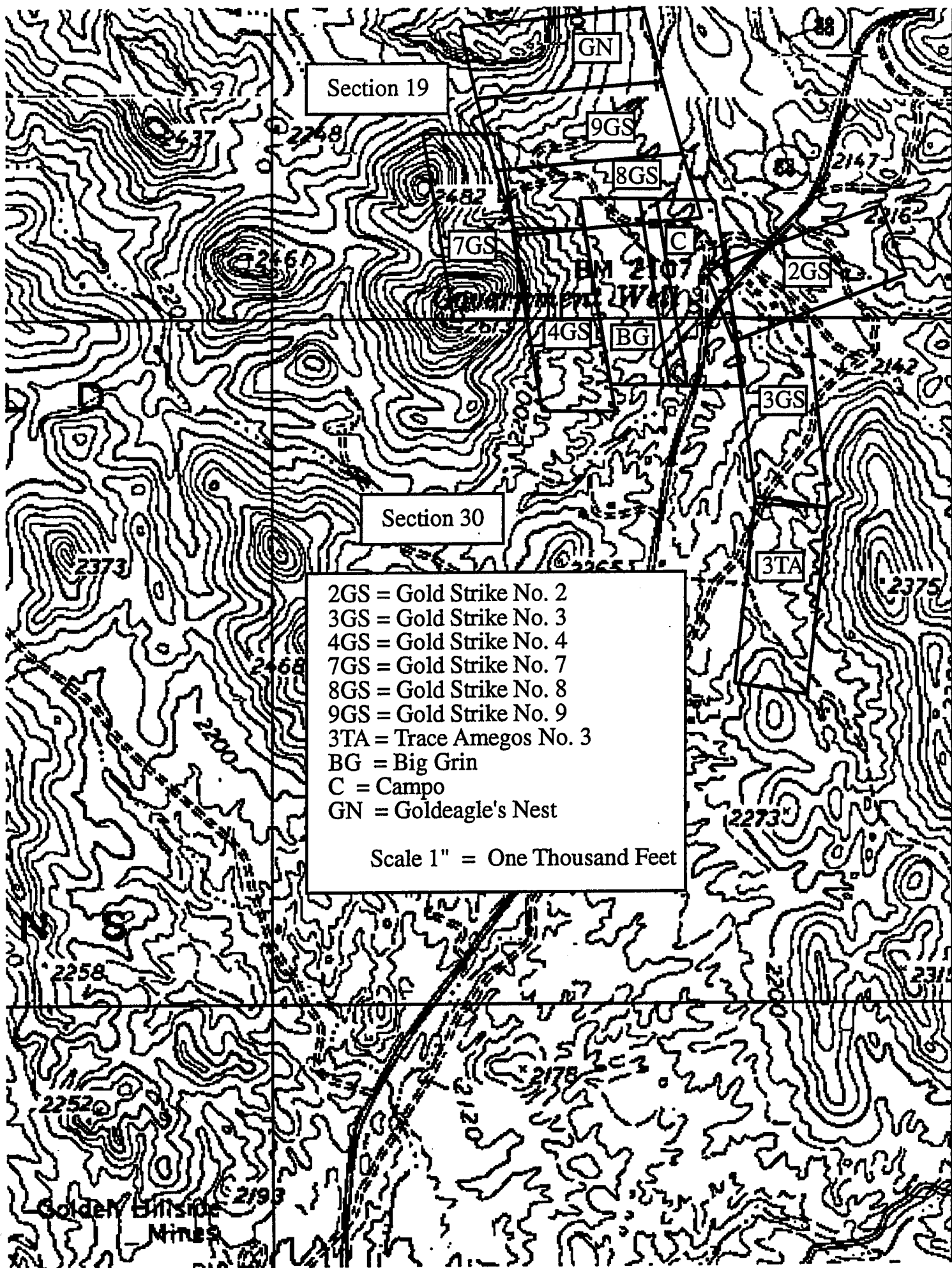


Section 19 Range 9E Township 2N, G&SRB&M

Date: May 24, 1995



Signature's



Section 19

Section 30

- 2GS = Gold Strike No. 2
- 3GS = Gold Strike No. 3
- 4GS = Gold Strike No. 4
- 7GS = Gold Strike No. 7
- 8GS = Gold Strike No. 8
- 9GS = Gold Strike No. 9
- 3TA = Trace Amegos No. 3
- BG = Big Grin
- C = Campo
- GN = Goldeagle's Nest

Scale 1" = One Thousand Feet

A MC 334451

RECEIVED
B.L.M.
ARIZONA STATE OFFICE
JUN 12 2 41 PM '95

STATE OF ARIZONA, } ss. I hereby certify that the within instrument was filed and recorded
 County of _____ 19 _____ at _____ M,
 In Docket No. _____, Page, _____, at the request of
Ralph D. Lewis Jr.

FeeNo.:

When recorded mail to:

Ralph D. Lewis
13215 N. 38th Ave
Phoenix, Arizona 85029

Witness my hand and official seal.

_____ County Recorder
 by _____ Deputy Recorder

Fee: \$

NOTICE OF MINING CLAIM LOCATION

1. Location, Amendment Relocation
 2. Placer Lode Millsite Tunnelsite

3. The name and address of the Locator is
Ralph D. Lewis

	Name	
13215 N. 38TH Ave		
Address		
Phoenix,	Arizona	85029
City	State	Zip

4. The name of the claim is **Trace Amegoes No. 3**

5. The date of the location is **May 24, 1995**

6. The claim is **1500** feet long and **600** feet wide. The distance from the Location monument to each end of the claim is **150** feet in a **South** direction and **1350** feet in a **North** direction.

7. The general course of the claim is from the **North** to the **South**

8. The location of the claim is in Section **30**, Township **2N**, Range **9E**
 G&SRB&M, **Goldfield** Mining District, **Maricopa** County, Arizona.

9. If amending or relocating, the previous claim name was _____
 recorded in Docket _____, Book _____,
 _____ Mining District, _____ County, Arizona.

10. The location of the claim with reference to a natural object or permanent monument is _____

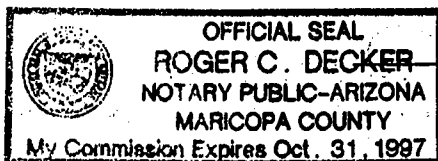
The North West Corner is 1800 feet in a northwestern direction to Government Wells.

Ralph D. Lewis Jr.

Date: **June 7, 1995**

Signature's

Subscribed and sworn before me this **7** day of **June** A.D. 19 **95**



Roger C. Decker
 Notary Public

RECEIVED
 BLM
 ARIZONA STATE OFFICE
 JUN 12 2 41 PM '95

A
 MC
 3314E2

MAP OF MINING CLAIM LOCATION

1. The name of the claim is Trace Amegoes No. 3
2. The North West corner of the claim is 1800 feet in northwestern direction to a survey monument or permanent natural object described as Government Wells
3. The type of location monument is Post
The type of corner and end monuments are Post - Survey Marker
4. The bearing and distance between the corners of the claim are beginning at the South East corner of the claim, 1500 feet in a North direction to the North East corner, then 600 feet in a West direction to the North West corner, then 1500 feet in a South direction to the South West corner, then 600 feet in a East direction to the point of beginning.

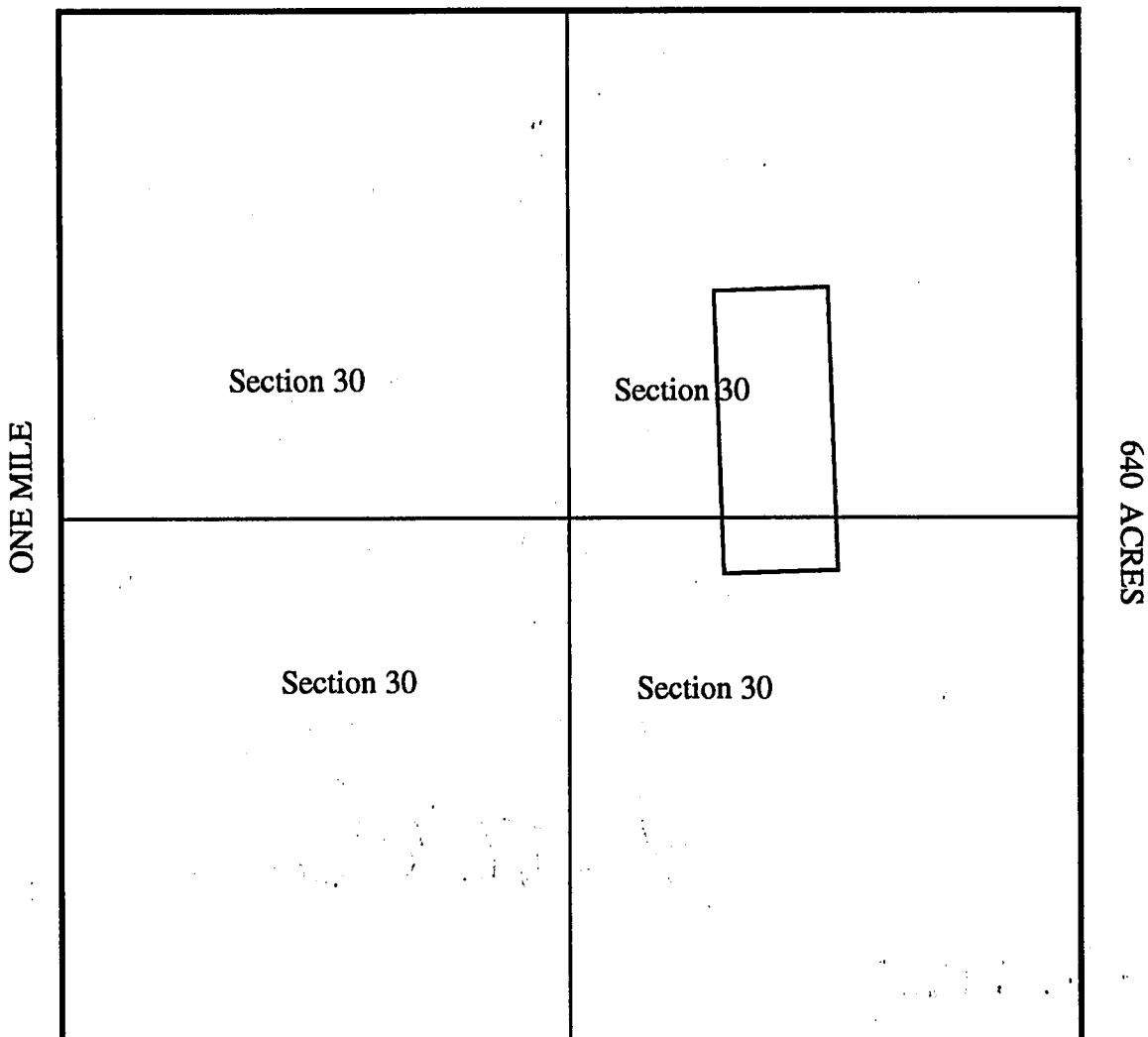
MAP

One inch = One thousand feet

North Arrow



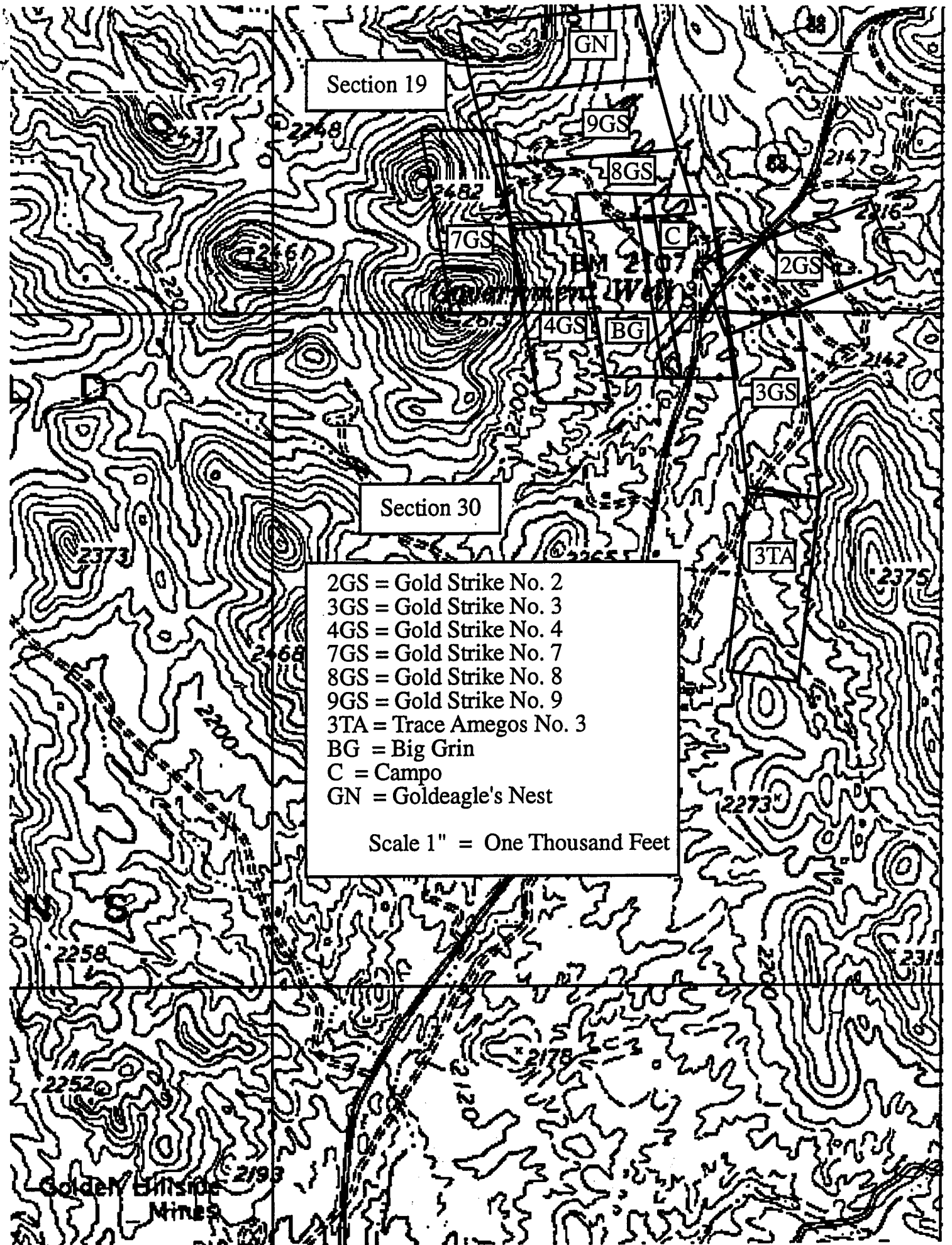
ONE MILE



Section 30 Range 9E Township 2N G&SRB&M

Date: May 24, 1995

Ralph W. Lewis



A MC 334452

RECEIVED
B.L.M.
ARIZONA STATE OFFICE

JUN 12 2 41 PM '95

GEOGRAPHIC STATE: ARIZONA MERIDIAN: 14 TOWNSHIP: 2-DN RANGE: 9-DE

SEC	SUBDIVISION	MIR_X-REFERENCE	NUMBER/TYPE/DISPOSITION/ACRES	PROPRIETOR/INTEREST/RELATIONSHIP
1	POR W/IN 1MI OF SALR RIV	14 2-DN 7-DE	CASE: AZA 012958	BR REGIONAL OFFICE 100.00000% HOLDING AGENC
2	POR W/IN 1MI OF SALT RIV	14 2-DN 8-DE	TYPE: 231201 WDL-RECLANATION	
3	POR W/IN 1MI OF SALT RIV	14 3-DN 7-DE	DISP: AUTHORIZED 03/02/03	
4	POR W/IN 1MI OF SALT RIV	14 3-DN 8-DE	ACRS: 63704.820	
5	POR W/IN 1MI OF SALT RIV	14 3-DN 9-DE		
6	POR W/IN 1MI OF SALT RIV	14 3-DN 10-DE		
8	POR W/IN 1MI OF SALT RIV	14 3-DN 11-DE		
9	POR W/IN 1MI OF SALT RIV	14 3-DN 12-DE		
10	POR W/IN 1MI OF SALT RIV	14 4-DN 11-DE		
11	POR W/IN 1MI OF SALT RIV	14 4-DN 12-DE		
*01	POR	14 1-DN 8-DE	CASE: AZA 013016	BR REGIONAL OFFICE 100.00000% HOLDING AGENC
*02	POR	14 2-DN 8-DE	TYPE: 231201 WDL-RECLANATION	
*03	POR	14 2-DN 10-DE	DISP: AUTHORIZED 08/21/09	
*04	POR		ACRS: 01538.880	
*05	POR			
*06	POR			
*07	POR			
*08	POR			
*09	POR			
*10	POR			
*11	POR			
*12	POR			
*13	POR			
*14	POR			
*15	POR			
*16	POR			
*17	POR			
*18	POR			
*19	POR			
*20	POR			
*29	POR			
*30	POR			
*31	POR			
*32	POR			
1	ALL	14 2-DN 10-DE	CASE: AZA 019104	GENTRY RES CORP 100.00000% APPLICANT
2	ALL	14 3-DN 9-DE	TYPE: 234400 WDL-FED ENERGY REG	
3	ALL	14 3-DN 10-DE	DISP: CLOSED 03/02/89	
4	ALL	14 4-DN 9-DE	ACRS: 00001.000	
5	ALL	14 4-DN 10-DE		
6	ALL			
7	ALL			
8	ALL			
9	ALL			
10	ALL			
11	ALL			
12	ALL			
13	ALL			

* = REJECTED/SEGREGATED/ASSIGNED-OUT

*By
M.P. De.
Campo
&
Gold Strike No. 2
Divided by
Highway 88
Claimant
and will take the
greater portion of
claim.*

No WA.

GEOGRAPHIC STATE: ARIZONA MERIDIAN: 14 TOWNSHIP: 2-0N RANGE: 9-0E

SEC	SUBDIVISION	NTR X-REFERENCE	NUMBER/TYPE/DISPOSITION/ACRES	PROPRIETOR/INTEREST/RELATIONSHIP
14	ALL			
15	ALL			
16	ALL			
17	ALL			
18	ALL			
19	ALL			
20	ALL			
21	ALL			
22	ALL			
23	ALL			
24	ALL			
23	NE		CASE: AZA 019313 TYPE: 387200 PROTESTS & CONTESTS DISP: CLOSED 03/29/85 ACRS: 00020.000	FS REGION 3 SEAMAN CAROL ANN 100.00000% ADMIN MGT ENT 0.00000% ENTRYMAN
22	SWSW		CASE: AZA 019314 TYPE: 387200 PROTESTS & CONTESTS DISP: CLOSED 09/14/88 ACRS: 00020.000	FS REGION 3 GILLETTE BRUCE L KONEMANN PATRICIA S KONEMANN WARREN A 100.00000% ADMIN MGT ENT 0.00000% ENTRYMAN 0.00000% ENTRYMAN 0.00000% ENTRYMAN
23	SESE			
036	E2		CASE: AZA 020622 TYPE: 387200 PROTESTS & CONTESTS DISP: CLOSED 10/09/85 ACRS: 00020.000	FS REGION 3 GRAHAM CLIFFORD 100.00000% ADMIN MGT ENT 0.00000% ENTRYMAN
12	S2		CASE: AZA 023451 TYPE: 392002 CONTEST-MULT USE CO DISP: CLOSED 10/13/88 ACRS: 00020.000	FS REGION 3 100.00000% CONTESTANT
13	N2			
19	PART		CASE: AZA 027665 TYPE: 380913 SURFACE MGT-NOTICE DISP: CLOSED 08/01/87 ACRS: 00001.000	LEWIS MINING 100.00000% CLAIMANT
30	PART			
31	PART			
30	PART		CASE: AZA 027676 TYPE: 380913 SURFACE MGT-NOTICE DISP: CLOSED 08/04/87 ACRS: 00001.000	INGLE CARROL 100.00000% CLAIMANT
10	ALL	14 3-0N 8-0E	CASE: AZAR 0031722 TYPE: 231201 WDL-RECLAMATION DISP: AUTHORIZED 02/02/66 ACRS: 02560.000	BR REGIONAL OFFICE 100.00000% HOLDING AGENC
11	ALL	14 6-0N 7-0E		

 GEOGRAPHIC STATE: ARIZONA MERIDIAN: 14 TOWNSHIP: 2-0N RANGE: 9-0E

SEC	SUBDIVISION	MYR	X-REFERENCE	NUMBER/TYPE/	DISPOSITION/ACRES	PROPRIETOR/INTEREST/RELATIONSHIP
8	NE	14	5-0N 7-0E	CASE: AZAR	0032165	BR REGIONAL OFFICE 100.00000% HOLDING AGENC
15	N2	14	6-0N 7-0E	TYPE: 231201	WDL-RECLAMATION	
				DISP: AUTHORIZED	02/02/66	
				ACRS: 00720.000		